

# Predictive Mineral Discovery at the Century Deposit

**Alison Ord**

Centre for Exploration Targeting,  
University of Western Australia

# Approach

- Hydrothermal mineralising systems are open flow thermodynamic systems held away from thermodynamic equilibrium by the flow of heat, chemical species, fluids, and momentum.

热液成矿系统是一个开放的流动热力学系统，由于热流，化学反应，流体以及动力而远离热力学平衡

- These processes are coupled so that non-linear behaviour is expected.

这些过程是耦合的，所以有望呈现非线性特征

- I explore a systems approach to hydrothermal mineralising systems, providing computational examples of interacting processes at various scales.

介绍对热液成矿系统的系统研究方法，以及在不同尺度下的相互作用的计算实例

# AN OVERVIEW OF MODELLING.

*The Simulation of Geological Processes as  
a Guide to Exploring Scenarios.*

**地质过程模拟引导探索地质场景**

The challenge for geologists is to develop robust models for the formation of high quality resources (large tonnage, high grade, and suitable metallurgical properties) that **will impact significantly on global and local exploration strategies.**

**地质学家致力于开发一种形成高质量资源的稳健模型（储量大，高品位，利于冶炼），这些显著的影响全球和地区的勘探策略**

It will be increasingly possible to formulate detailed models at the local, regional and lithospheric scale.

构建局部，区域，岩石圈尺度的精细模型愈发可能

This will drive a shift in perspective away from the traditional **deposit-oriented** and **class-oriented** approaches to ore deposit research towards understanding the basic and common processes that are involved in hydrothermal **systems**.

这将带来从传统的矿床导向，类型导向方法到了解热液系统的基础和普遍过程的转变

Arising from this systems, or holistic approach to ore deposit localisation, our goal is to develop a scenario testing methodology that enables the exploration team to test a range of hypotheses concerning an exploration model with the aim of decreasing the time and cost to discovery of significant mineral deposits.

**我们的目标是建立一种基于场景测试的方法体系，能够对关于勘探模型的一系列假设进行验证，以减少发现大型矿床的时间和资金消耗**

If one is to develop a quantitative, rather than qualitative approach to the modelling of hydrothermal ore processes then it is clear from the start that a number of difficulties arise from the uncertainties involved in precisely defining or understanding, at the time of mineralisation,

采取定量方法去对热液成矿过程进行模拟，一些难题应运而生，在成矿发生时

- the geometry and dimensions of the ore system, 矿床系统的几何形状和尺寸
- the physical and chemical characteristics of the system, 矿床系统的物理和化学特征
- the geodynamic history, 地球动力学历史
- the processes responsible for fluid flow and 流体流动过程
- the processes involved in transport and deposition of the metal species. 金属成分的运移和沉淀过程

We chose to adopt a scenario approach similar to that used by the Royal Dutch Shell Group of Companies over the past 40 years.

**我们采用了一套场景方法，类似于  
Royal Dutch Shell公司在过去的40年里采用的方法**



Scenarios regarding the formation of hydrothermal ore deposits are plausible and challenging stories.

They may not necessarily be correct.

关于热液矿床形成的故事似乎合理且富有挑战，但可能并不是必然正确

They are meant to offer several alternative stories that describe how a particular ore body formed.

可能具有几种故事去解释某种矿体的形成

Each story must be plausible,

that is, internally consistent with all available data, & also

challenging in that there is a deep dependence on the intuition & geological experience of the people developing the scenarios.

每一种故事都是可能的，也就是说，已知数据内在统一，这也挑战着于人们在构建场

景时具有的直觉的地质经验的深度依赖

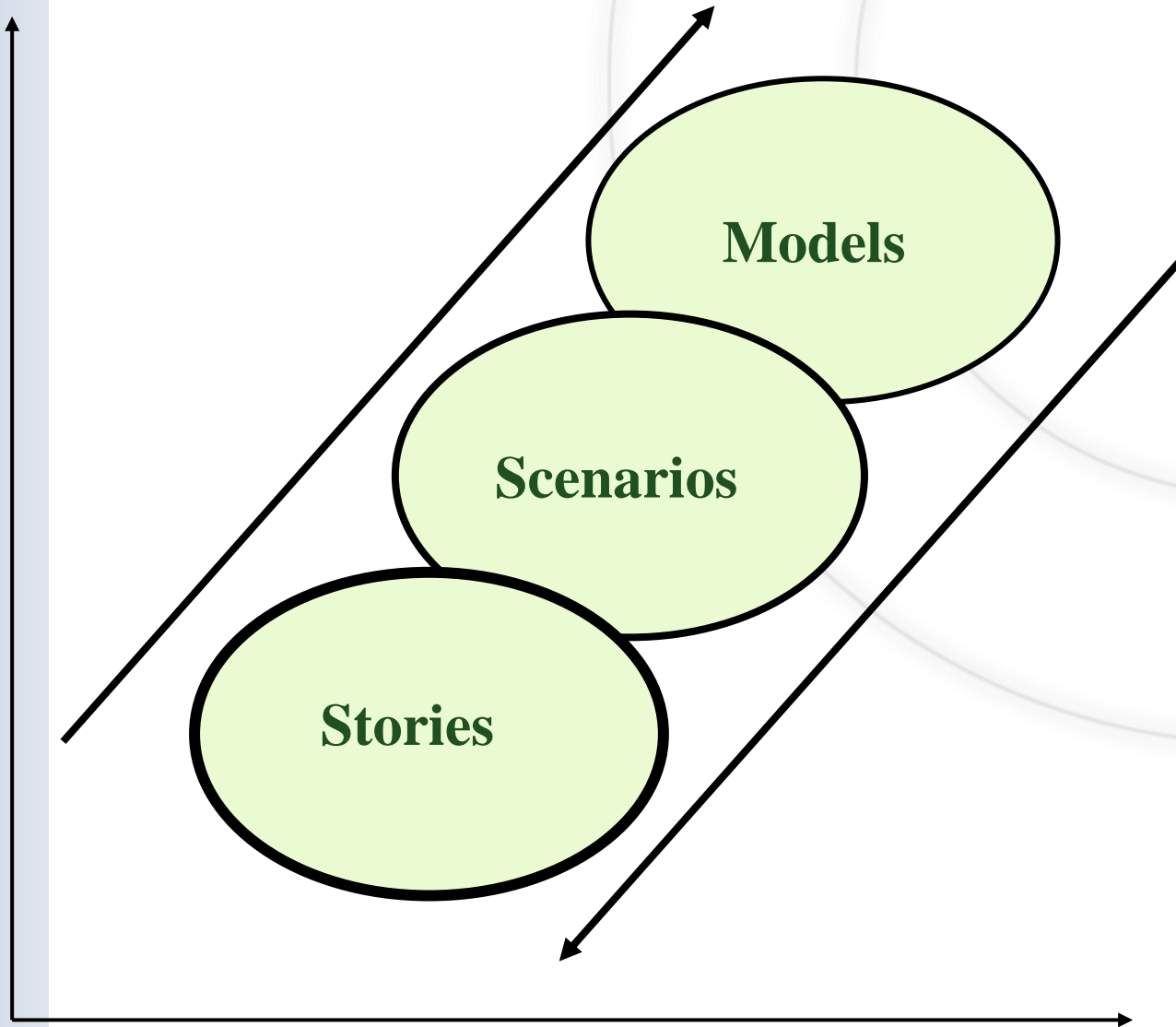
The development of these scenarios by a team helps to create a common culture and language through which a rigorous series of exploration models may be developed and explored. They challenge the mental maps held by the team.

构建这样的场景，可以通过构建一系列勘探模型帮助创造一种通用的文化和语言。

# Models, Scenarios, & Stories

信息完备

Completeness of information



Models

Scenarios

Stories

Clarity of understanding

理解程度

2017

# MOST FEATURES IN MINERALISED ROCKS FORM THROUGH INTERACTIONS BETWEEN FOUR TYPES OF PROCESSES.

## 矿化岩石中四种过程相互作用的显著特点

1. Deformation. 变形
2. Heat. 热
3. Fluid Flow. 流体流动
4. Chemical Reactions. 化学反应

HENCE OUR APPROACH OVER THE PAST  
DECADE HAS BEEN TO ASSEMBLE  
COMPUTER CODES THAT ENABLE THE  
SIMULATION OF THESE FOUR PROCESSES,

我们的方法集合了相关计算机代码，能够对这四种过程进行模拟。

FIRST  
AS SINGLE PROCESSES AND  
PROGRESSIVELY, AS COMPLETELY COUPLED  
PROCESSES.

首先是对单一过程进行模拟，之后渐进的对四种过程进行全耦合模拟。

The approach allows industry to have  
greater confidence in its exploration  
programs

可以充分相信这些方法并应用于实际勘探项目，

# Geodynamic modelling of the Century Zinc mineralising system, Australia

澳大利亚“世纪”锌成矿系统地球动力学模型

# Goals

- To identify criteria for another Century  
为寻找其他“世纪”矿床识别控矿要素
- To understand local Zn/Pb/Fe grade distributions  
理解局部 Zn/Pb/Fe 品位的分布
- To understand the zoned nature of the deposit  
理解矿床的分带特性

## 3 conclusions

- Fluid mixing produces high grade

流体混合形成高品位

- Structural architecture enables mixing

构造结构促进流体混合

- One must integrate data sets at all scales to reveal the controls of architecture on fluid mixing

整合所有尺度的数据，揭露控制流体混合的结构

# Geodynamic modelling

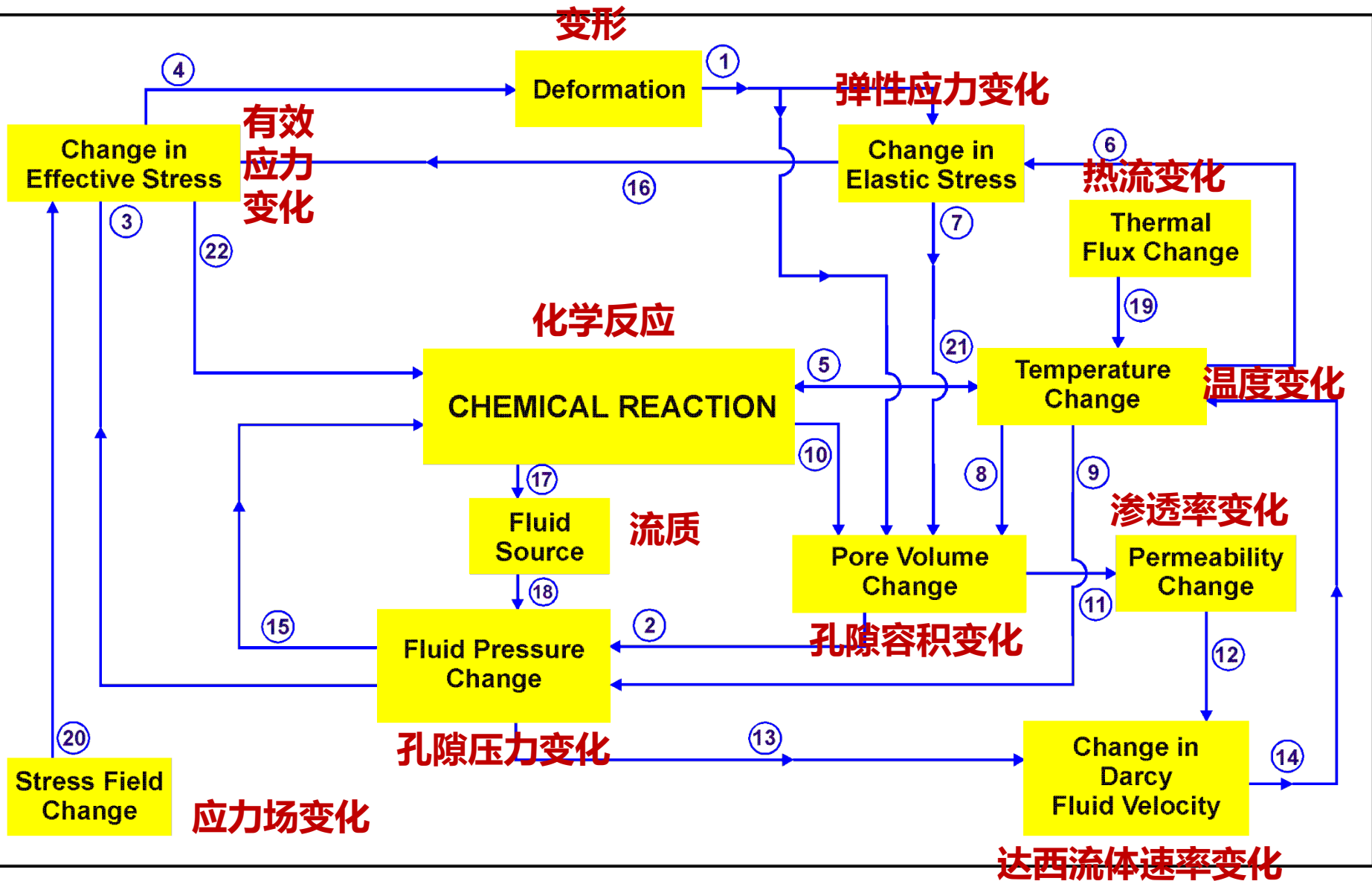
- “Soft” conceptual models
  - *based on integration of geological , geochemical and geophysical data at all scales*

基于所有尺度下地质、地球化学及地球物理数据的整合

- “Hard” numerical models
  - *provide quantitative evaluation of diverse exploration scenarios based on the “soft models”*

在软模型的基础下，提供对不同勘探场景的定量化评价





# 5 Key Issues

- Architecture & Properties?

结构 & 属性

- P-T-t histories?

P-T-t 历史

- Nature of Fluid Reservoirs?

流体储存的性质

- Mechanisms Responsible for Fluid Flow?

流体流动机制

- Mechanisms for Metal Transport / Deposition?

金属运移成矿机制

# The Purpose

- To compare relative effects of varying
  - *Geometry of the system*  
系统的几何特征
  - *Initial and evolving material properties*  
初始和演变后的材料属性
  - *Burial and far-field stresses*  
埋深及原场应力
- Enables us to assess critical factors for
  - *Assessing and refining existing models*  
评价和改善已有模型
  - *Developing new testable models*  
构建新的可试验模型

# Structural architecture to enable mixing

- What is the scale of the mineralising system?

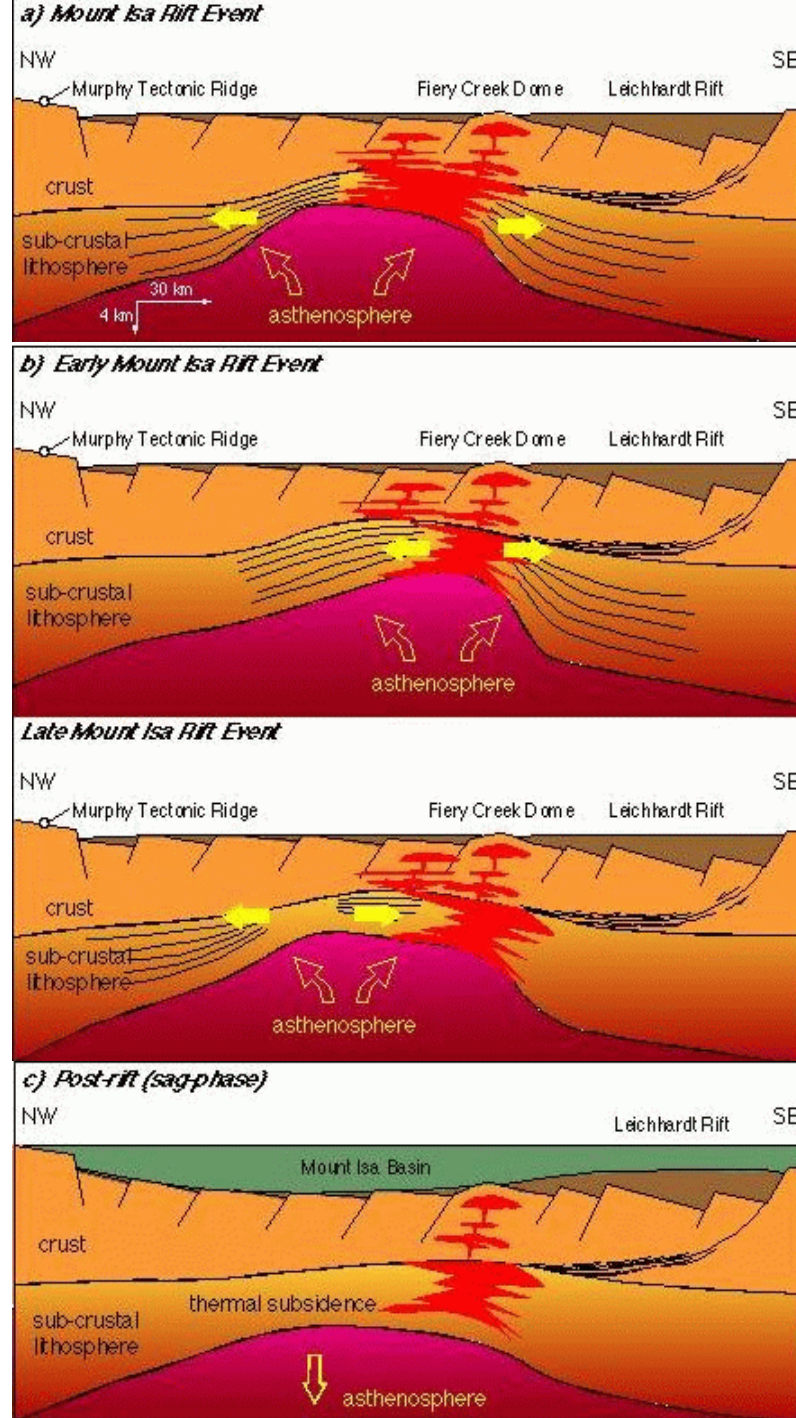
成矿系统尺度是什么?

- What is the architecture of the system

系统的结构是什么?

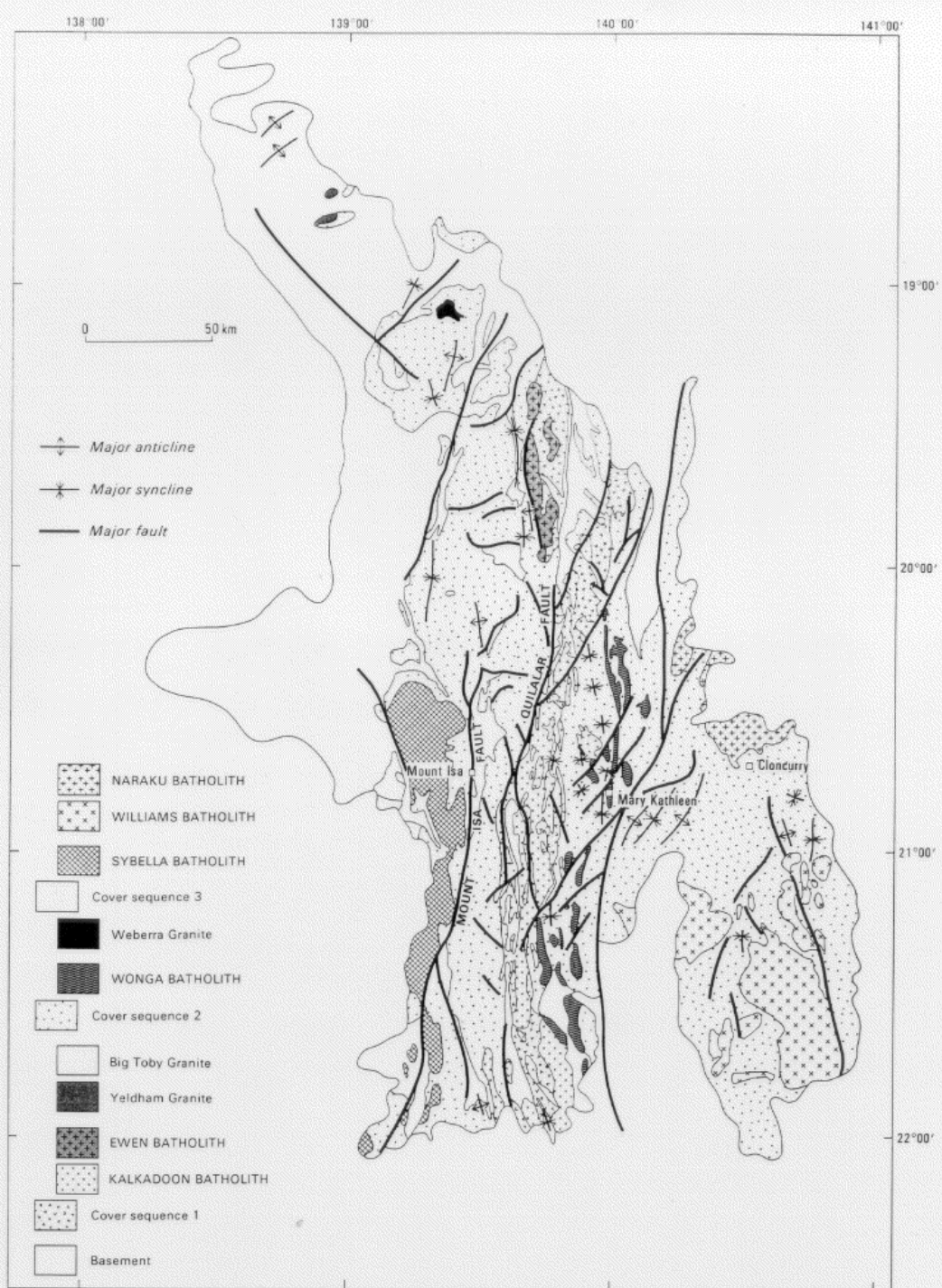
# Tectonic scale

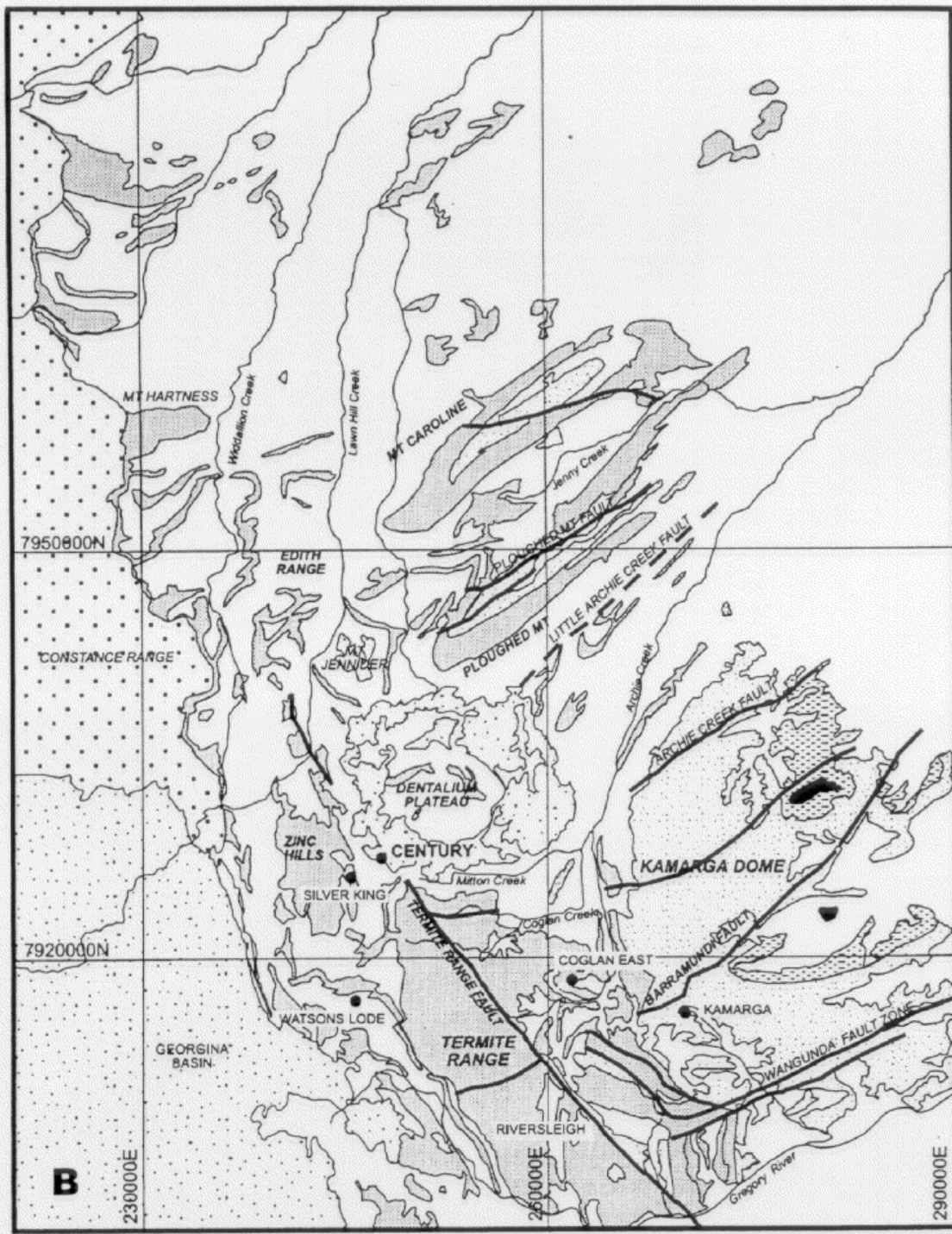
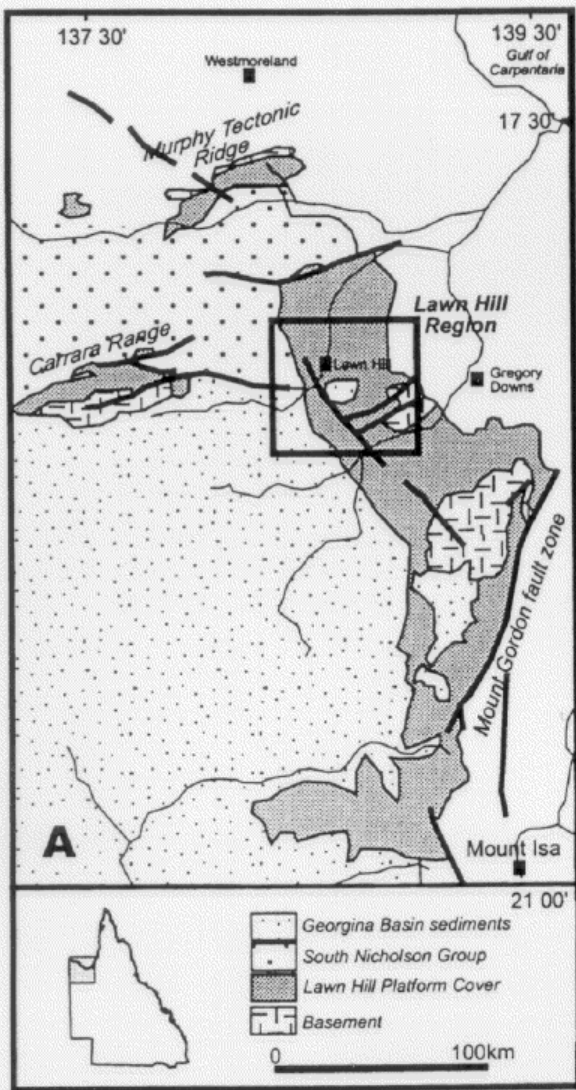
构造尺度



# Regional scale

区域尺度





# Scale & Architecture

## 区域&结构

Synthesis by industry colleague supplied

- *estimates for thickness and distribution of stratigraphic units*

估算地层单元的厚度及分布

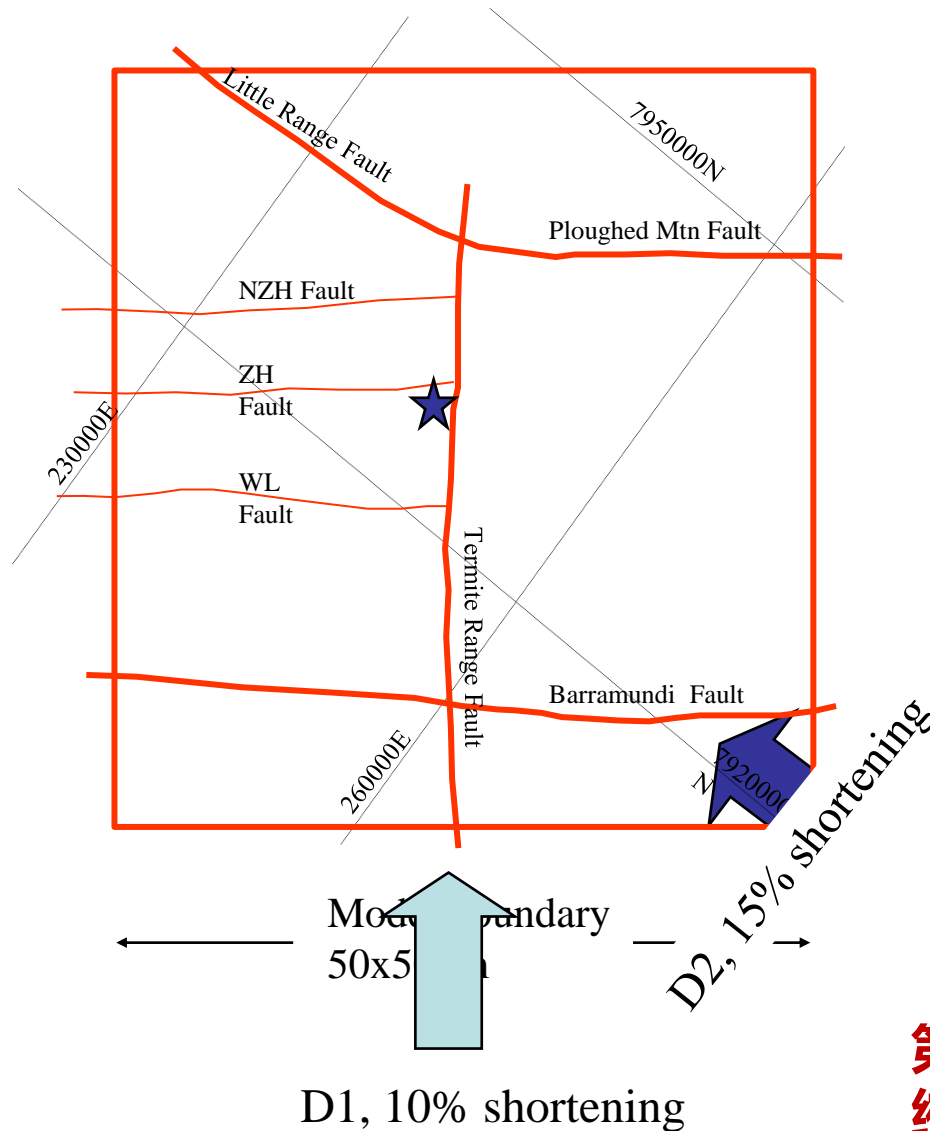
- *suggestions for permeabilities of rock units at time of mineralisation*

提供在成矿期间岩石单元的渗透率



# 初始结构模型

## Initial model architecture



## Century Model Parameters

Initial shortening of 10% from **SE to NW** (I.e. bottom of model boundary to top of model boundary = D1 of Mt Isa Orogeny = main stage of Century mineralisation? Fluid pressure gradient from S of model (~???km hydrostatic head to provide fluid drive?)

**第一阶段由SE至NW压缩10% (造山运动是否是世纪矿床成矿的主要阶段? 流体压力梯度由南起始 (?? km的水头能够提供流体运移)**

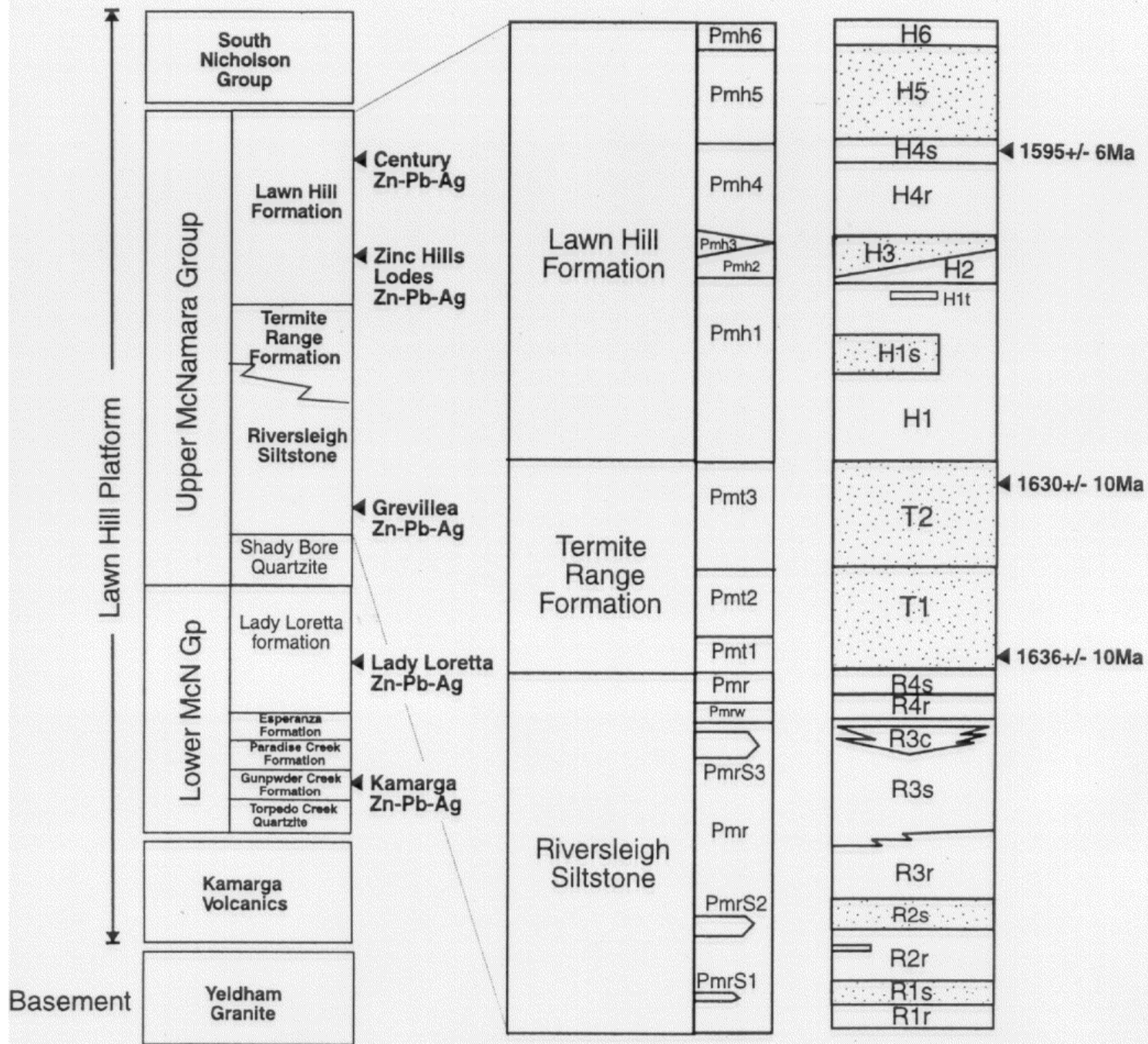
Deformation (D2) to then shift progressively to SE-NW of model (if possible, otherwise will have to do as two events) to give a further 15% shortening. Maintain hydraulic gradient from S or E.

**第二阶段, 转变为模型的SE向NW压缩15%, 流体压力梯度从S或者E起始**  
Graeme Broadbent, 1999

# What are the basic elements of the architecture?

## 结构的基础要素是什么?

- Horizontal seals defined by impermeable shales.  
不透水页岩实现水平封闭
- Faults such as the Termite Range Fault provide a conduit for fluids.  
断裂提供流体通道
- Permeable horizons such as the Termite Range Formation act as the high fluid flow systems.  
透水层可成为流体高流动系统



**A**

**B**

**C**

# 3D Century models

## 1. Variations in initial model geometry

- *NE-trending faults are vertical*
- *NE-trending faults inclined to SE*

验证初始模型

走向NE断层直立

走向NE断层倾向SE

## 2. Variations in material properties

- *Weak, intermediate and strong faults*
- *Weak and competent shale layers*

验证材料属性

断裂强度弱, 中等, 强

页岩层能干性

## 3. Variations in far-field stresses

- *Maximum compression during D1 - NW-SE*
- *Maximum compression during D2 - E-W*

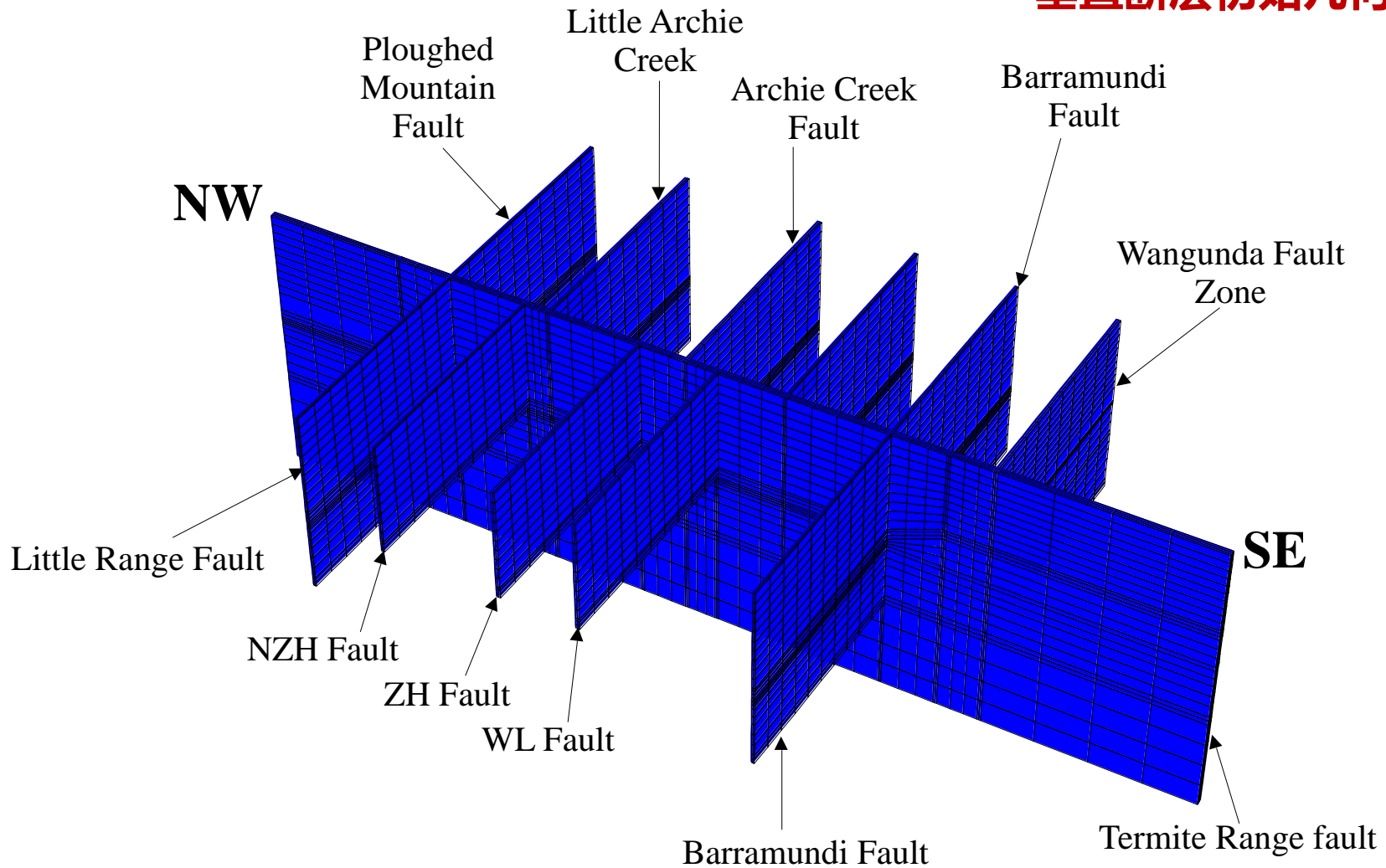
验证远端应力

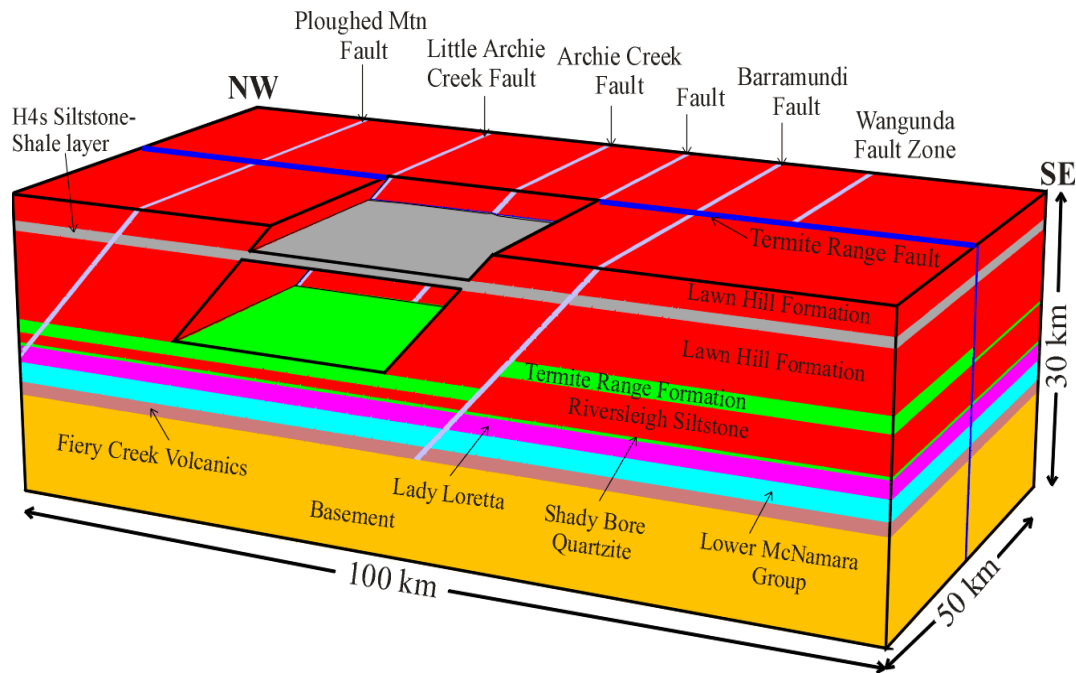
最大挤压 D1 NW-SE

最大挤压 D2 E-W

# Initial geometry of vertical faults

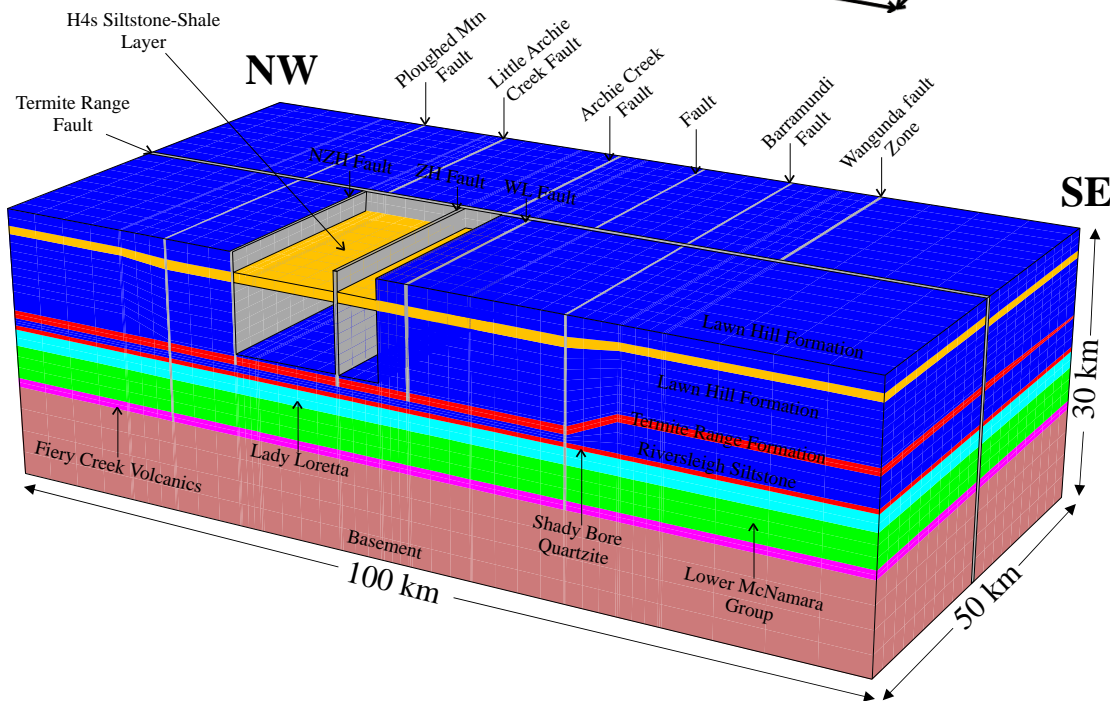
## 垂直断层初始几何模型





## 世纪矿床几何模型 & 倾斜断层

Century model  
geometry with  
inclined faults



## 世纪矿床几何模型 & 垂直断层

Century model  
geometry with  
vertical faults

# Century Zn-Pb system - *inclined fault geometry*

世纪Zn-Pb矿床-倾斜断层

- Faults relatively strong
  - *Folding dominates*
- Faults relatively weak
  - *Faulting dominates*
- Faults of intermediate strength
  - *Combined folding and faulting*

断裂强度较强

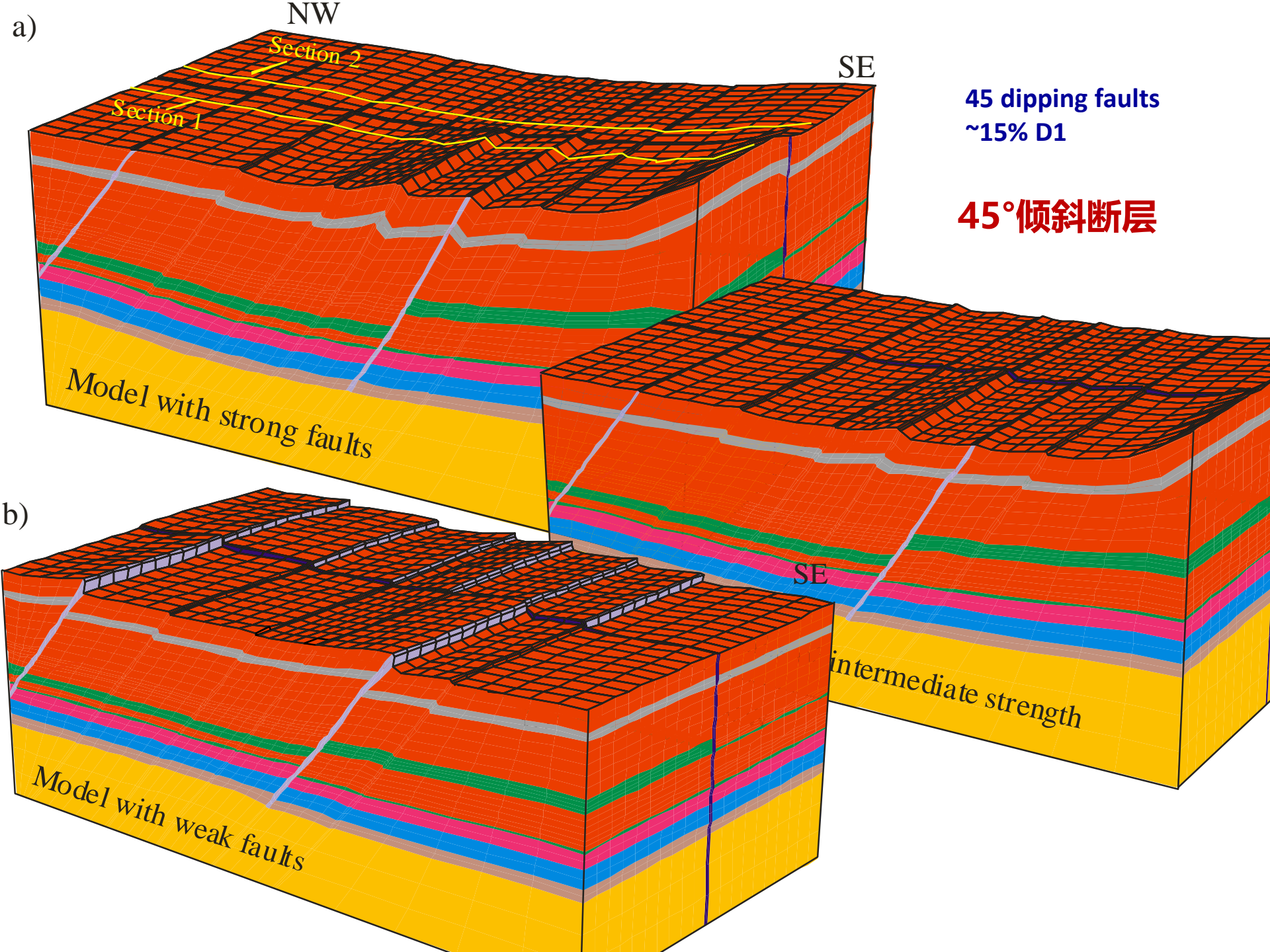
褶皱主导

断裂强度较弱

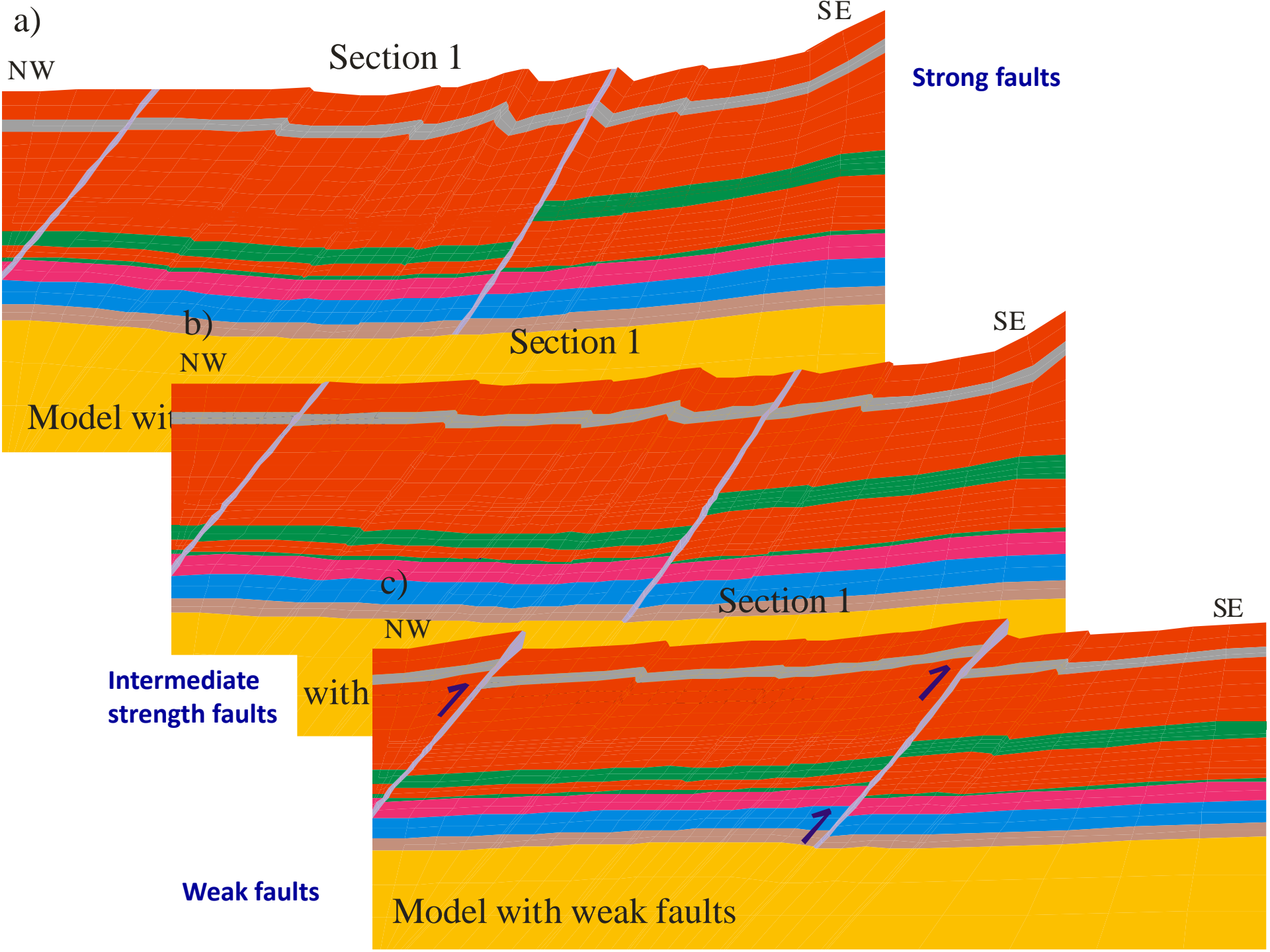
断裂主导

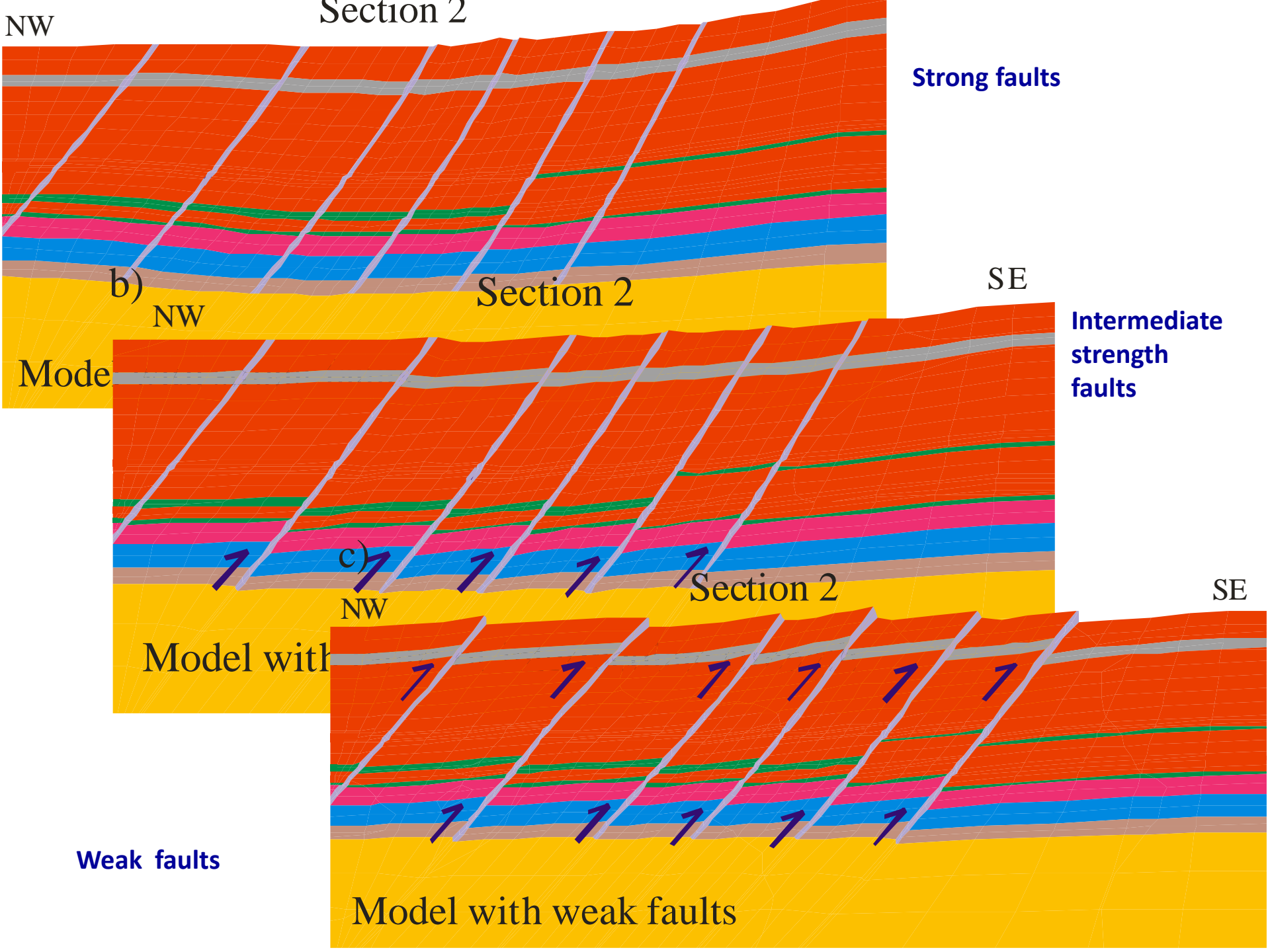
断裂强度中等

断裂褶皱共同控制









# 3. What drives fluid flow?

什么驱动流体流动?

Topography generated by the Isan Orogeny drives basinal fluid flow.

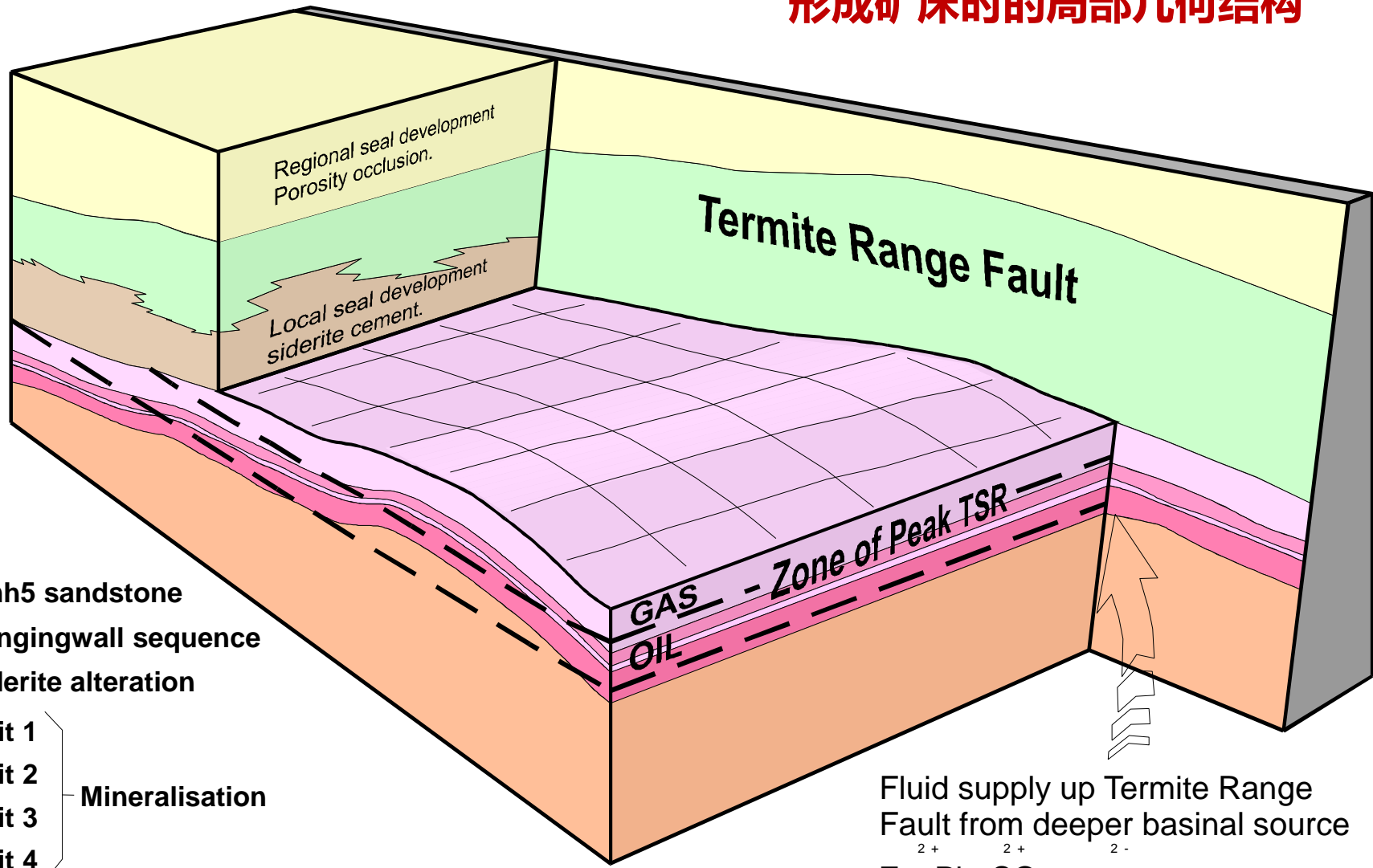
Isan 造山运动形成的地形起伏驱动盆地流体流动









Hydrofracture of  $H_2S$ ,  $CH_4$ ,  $CO_2$  from carbon rich shales.

富C页岩中 $H_2S$ ,  $CH_4$ ,  $CO_2$ 水力压裂

# Local geometry during formation of the Century deposit.

## 形成矿床时的局部几何结构



-  Pmh5 sandstone
  -  Hangingwall sequence
  -  Siderite alteration
  -  Unit 1
  -  Unit 2
  -  Unit 3
  -  Unit 4
- Mineralisation
-  Footwall sequence

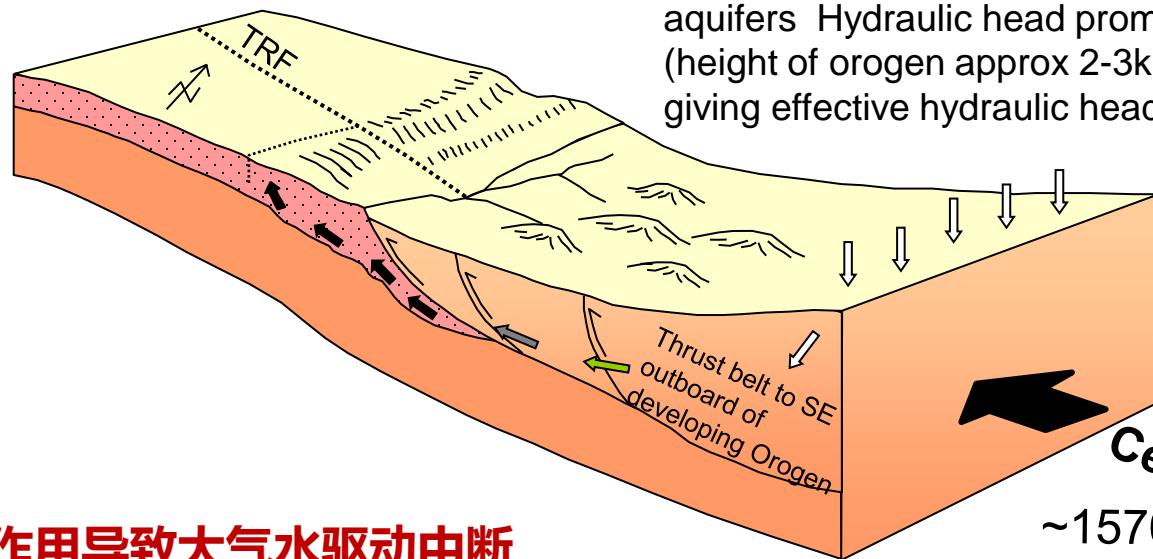
Fluid supply up Termite Range Fault from deeper basinal source

$2+$     $2+$     $2-$

Zn, Pb, SO<sub>4</sub>

流体自盆地深部沿断层补充

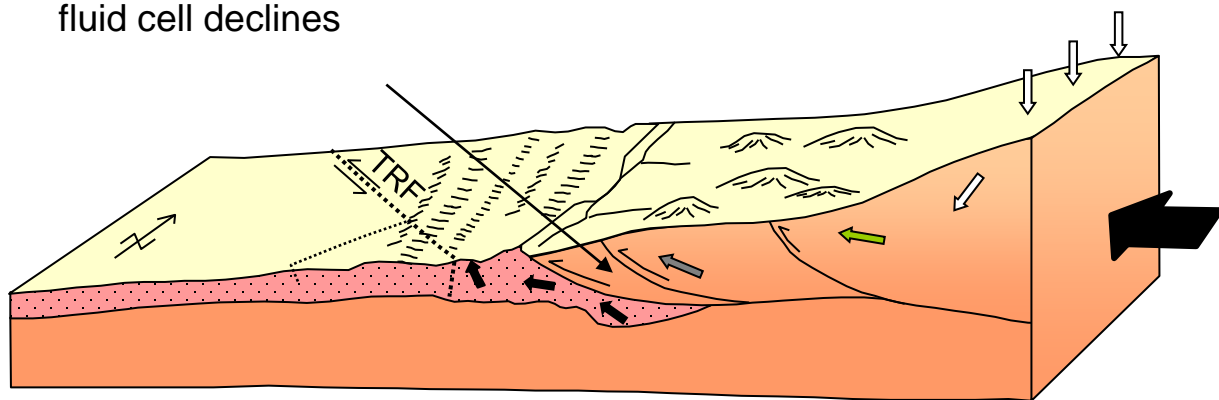
Century fluid system supplied by “squeeging” of deep basin aquifers Hydraulic head promoted by meteoric water input (height of orogen approx 2-3km above Century position, giving effective hydraulic head of ~500m-1km?)



**流体系统受到盆地深部含水层的补充，水头促进大气水的输入**

**构造作用导致大气水驱动中断**

Meteoric water drive interrupted by structuring, Century fluid cell declines



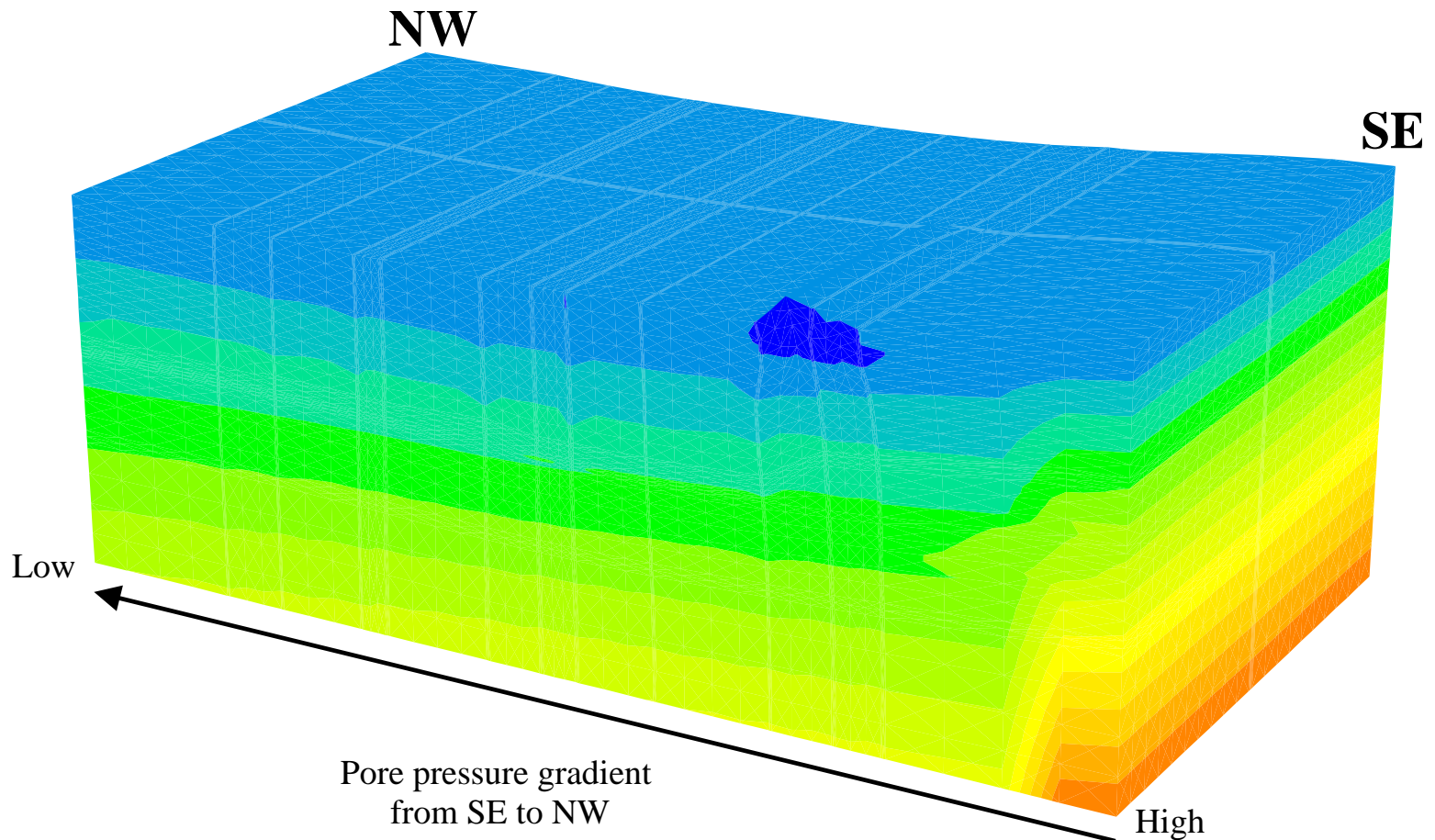
Century “D1” SE-NW  
~1570Ma

Century “D2” E-W  
~1550Ma

Inspired by Oliver (1986) and Garven & Freeze (1984)

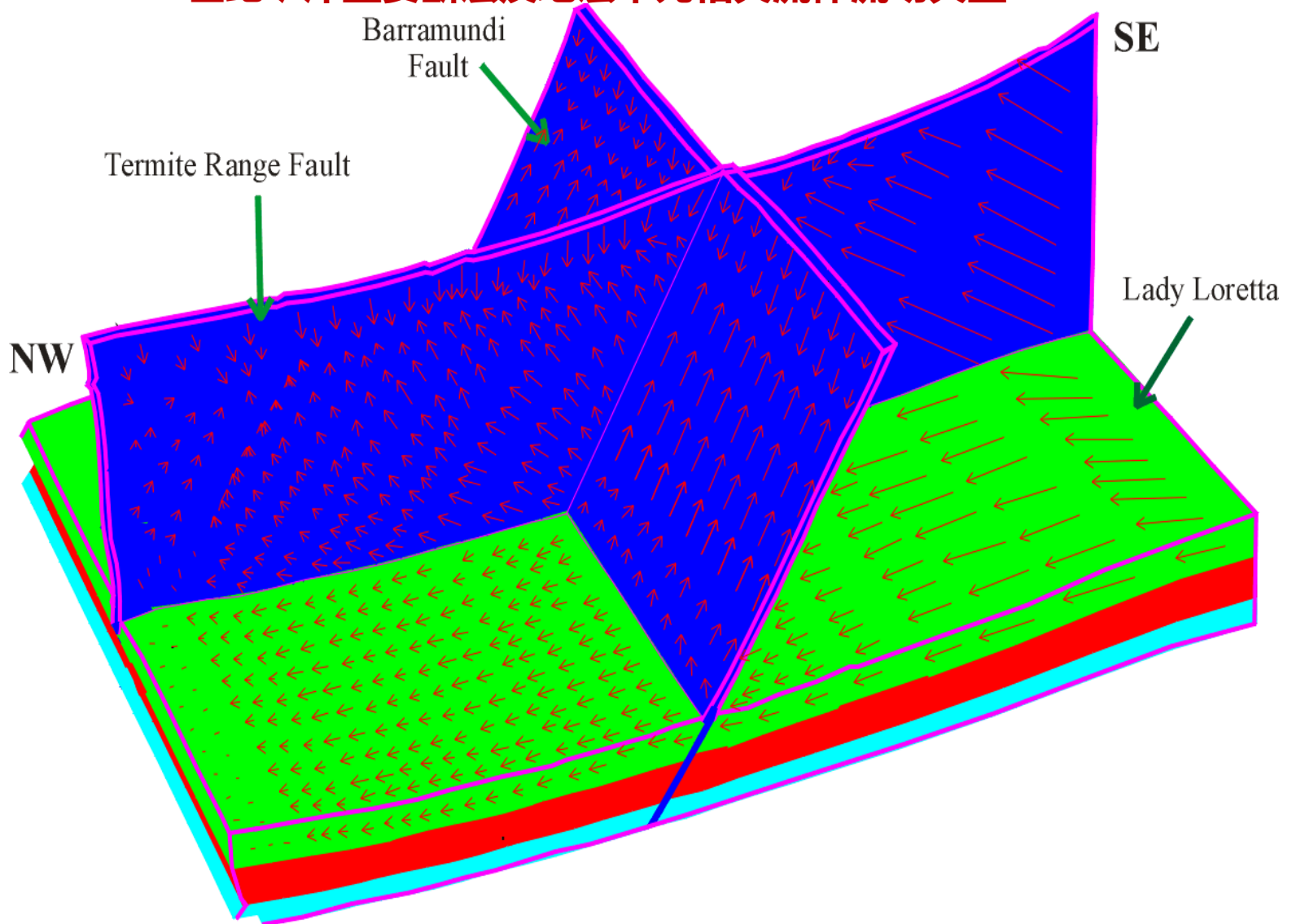
Decrease in pore pressure gradient from the SE to the NW.  
This enhances lateral fluid flow through the model from SE to the NW.

从SE到NW，孔隙压力梯度逐渐减小。说明流体流动方向为SE-NW。



# Fluid flow vectors associated with critical faults and stratigraphic units in the Century system

## 世纪矿床重要断层及地层单元相关流体流动矢量























# What drives fluid flow?

什么驱动流体流动?

Hydrofracture of  $H_2S$ ,  $CH_4$ ,  $CO_2$  from carbon rich shales.

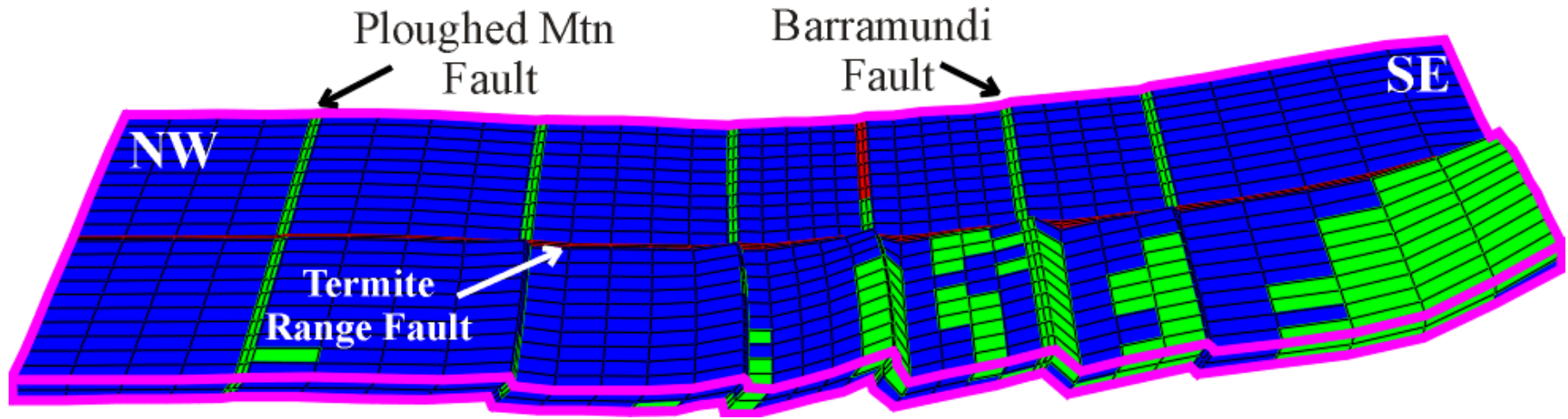
富C页岩中水力压裂的 $H_2S$ ,  $CH_4$ ,  $CO_2$



		Hanging-wall Sequence	Unit	Sub-Unit
Py		Interbedded stylolitic sideritic siltstone & black sulfidic shale	1	1.1
Py				
Py				
Py+Sph				
Py				
Py,Sph				
Sph,Py				
Sph,Py				
Sph				
Sph				
Sph		Thin banded sulfidic black shale Zn-Pb-Ag	2	2
Sph+Py		Interbanded black shale/sideritic siltstone	3	3.1
Gn				3.2
Sph, Gn		Thin banded sulfidic black shale Zn-Pb-Ag	4	4.1
Py+Sph				4.2
Sph+rare Py, Gn				4.3
Sph+Py, rare Gn				4.4
Sph,Py				4.5
Sph,Py				Sulfidic black shale (pyritic) Py-Zn
Py		Footwall Sequence		

# Hydrofracture with folding

褶皱与水力压裂

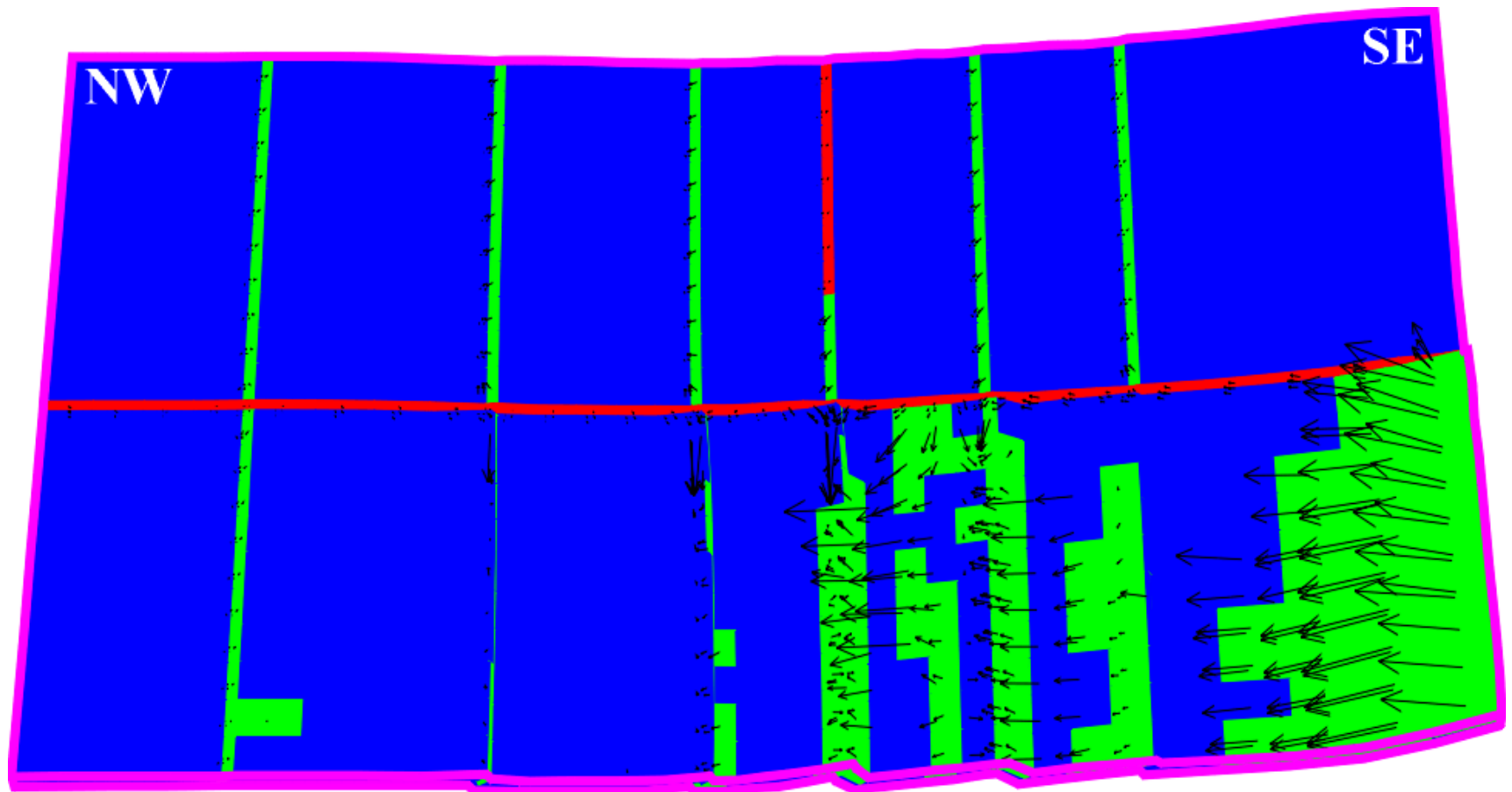


Provides higher permeability dilational sites for focussing the fluids

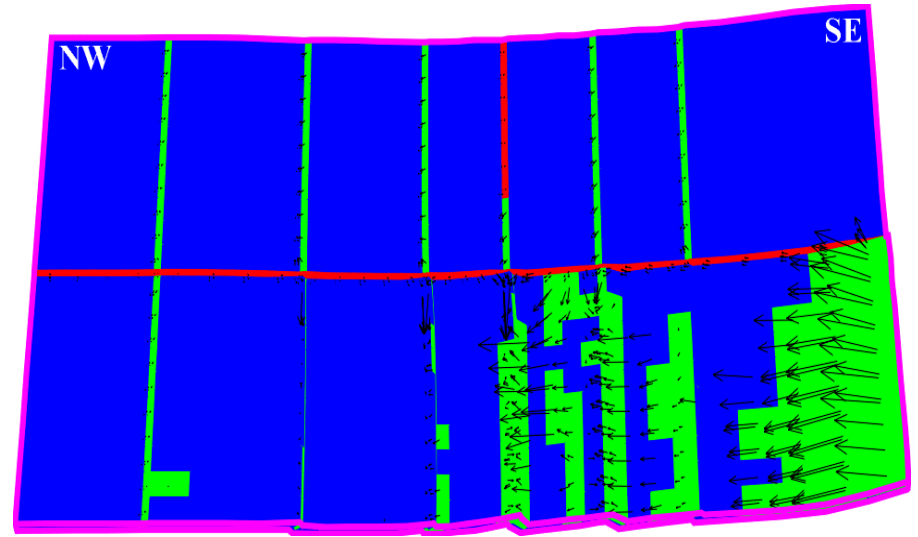
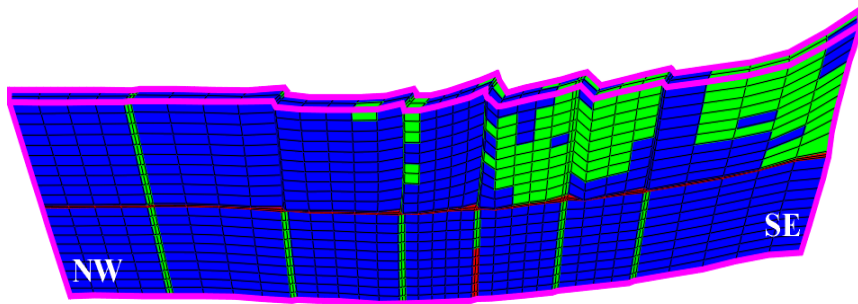
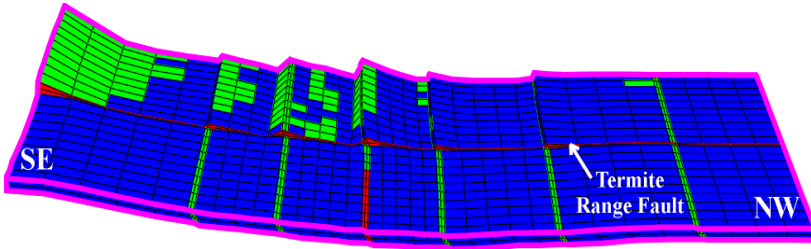
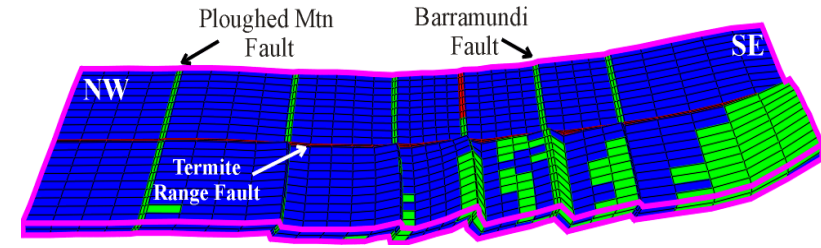
提供高渗透率膨胀区域，有利于流体的聚集

# Hydrofracture with folding and fluid flow

褶皱、流体流动与水力压裂



# Hydrofracturing within Layer H4s of Lawn Hill Formation



Green represents hydrofracturing due to tensile failure

由于水力压裂导致的张性破坏

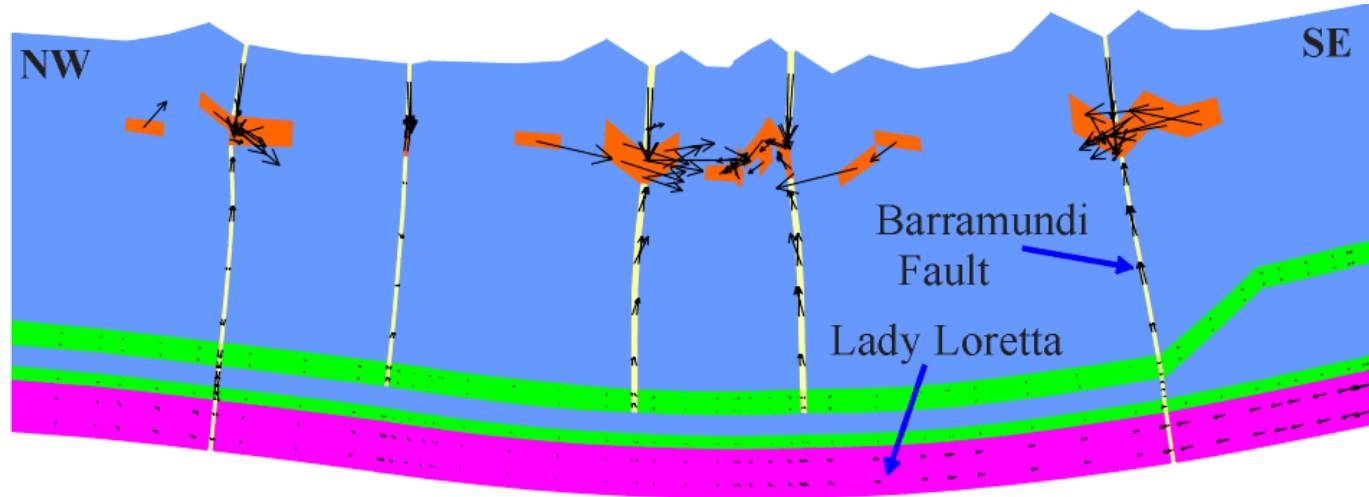
This enhances permeability and therefore promotes fluid flow

# 水力压裂模式

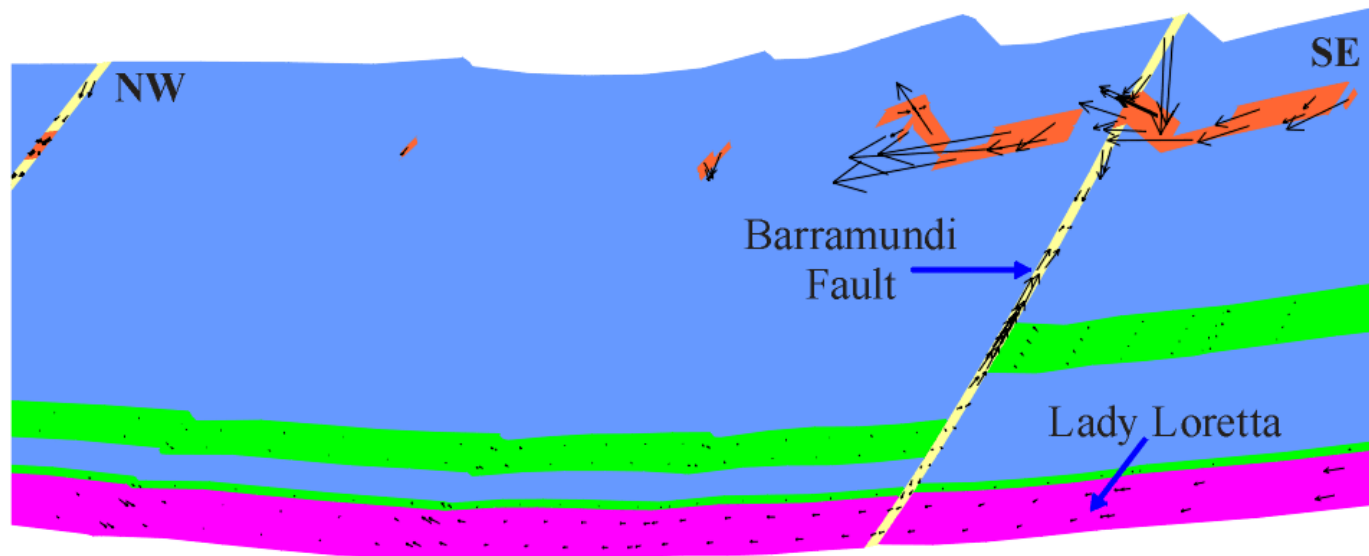
## Hydrofracturing patterns

Instantaneous Darcy flow vectors



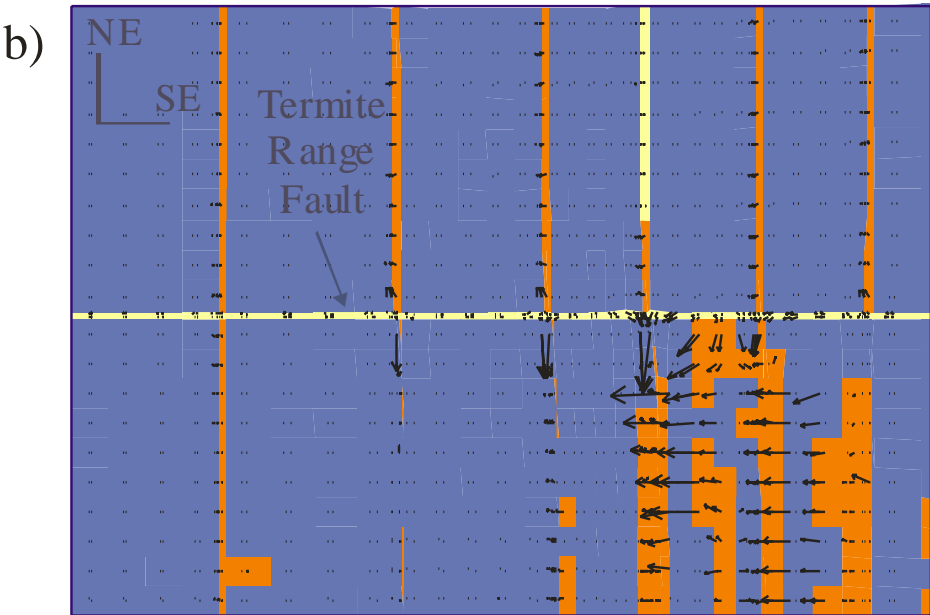
### NW-SE sections, SW of Termite Range Fault



vertical strong faults Max. rate  $7.0 \times 10^{-7} \text{ m s}^{-1}$



45° dipping strong faults Max. rate  $5.0 \times 10^{-7} \text{ m s}^{-1}$



**45 dipping faults - 15% D1**

**Top left: strong faults**  
Max. rate:  $6.7 \times 10^{-7} \text{ m s}^{-1}$

**Top right: intermediate strength faults**  
Max. rate:  $7.3 \times 10^{-7} \text{ m s}^{-1}$

**Bottom left: weak faults**  
Max. rate:  $5.0 \times 10^{-7} \text{ m s}^{-1}$

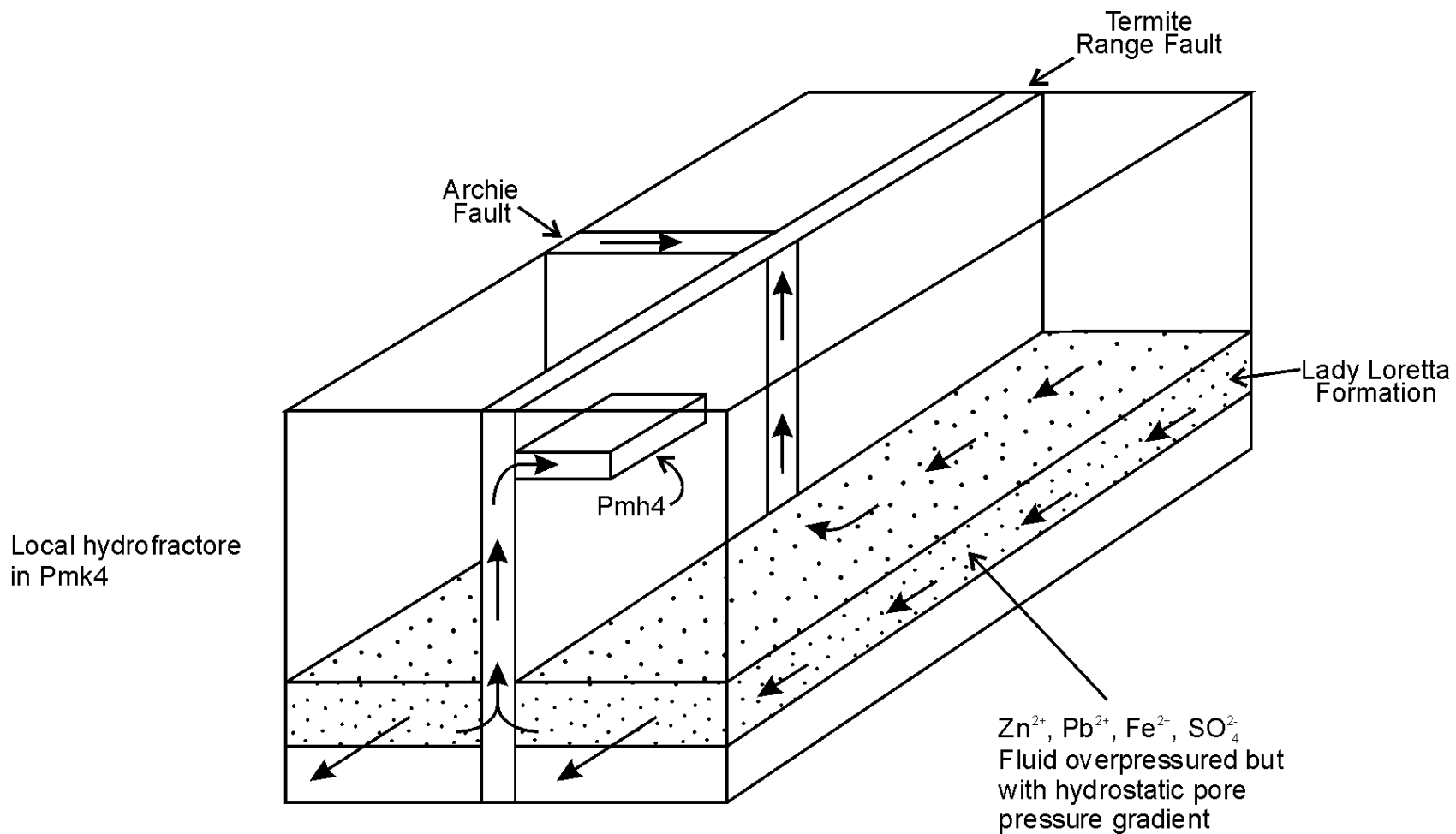
## 4. What are the reservoirs for the various fluids?

- Pb, Zn in basinal brines. Sulphate in basinal brines.  
Pb, Zn 在盆地卤水中. 碳酸盐在盆地卤水中。
- CH<sub>4</sub>, CO<sub>2</sub> and particularly H<sub>2</sub>S, derived from local black shales as they enter the "oil-window"  
ie. 80 - 150 deg C.  
CH<sub>4</sub>, CO<sub>2</sub> , 尤其是H<sub>2</sub>S来源于局部黑色页岩。

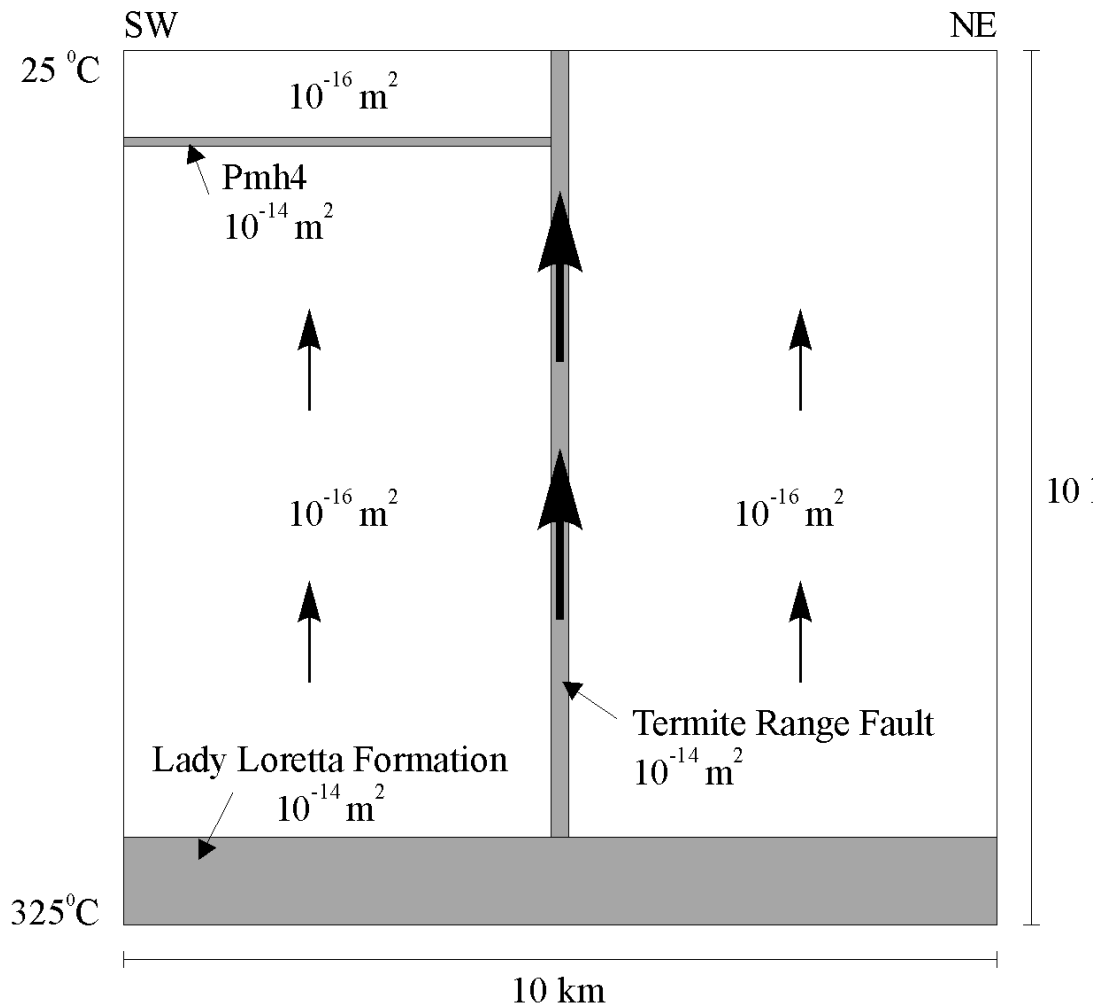
**耦合流体流动-热模拟**

# **COUPLED FLUID FLOW THERMAL MODELLING**





**在静水孔隙压力梯度下流体超压**

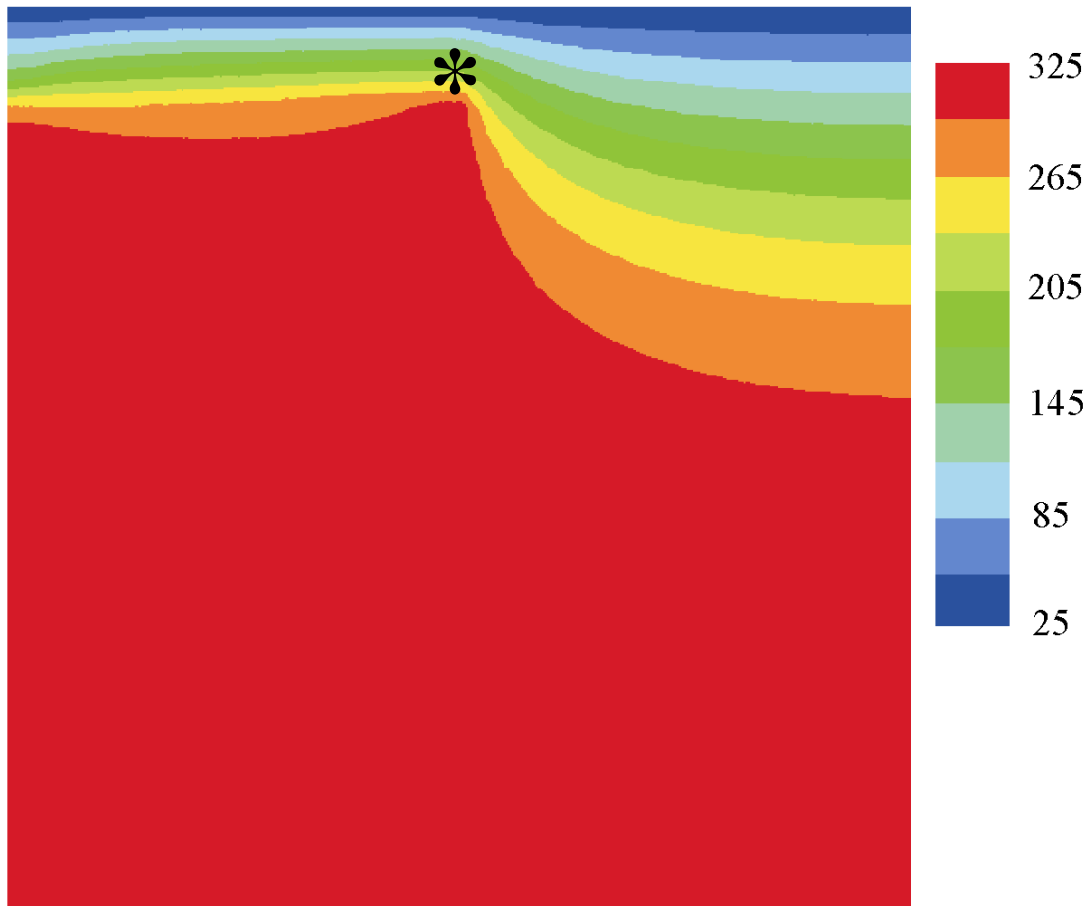


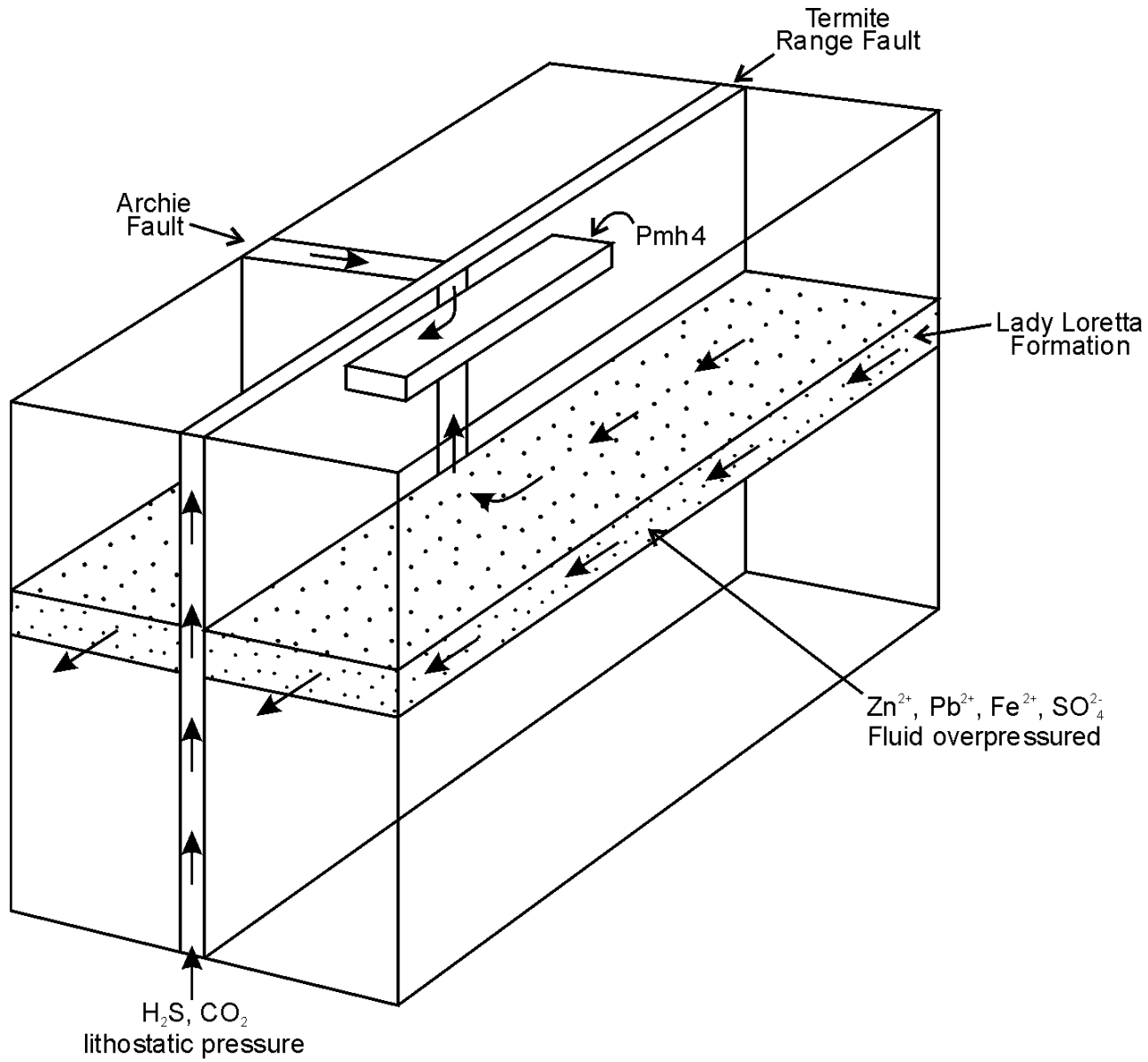
**Overpressured fluid in Lady Loretta formation flows up the Termite Range Fault driven by hydraulic head imposed by Isan highlands to the SE.**

**受水头驱动的Lady Loretta组超压流体沿着Termite Range断层向上流动**

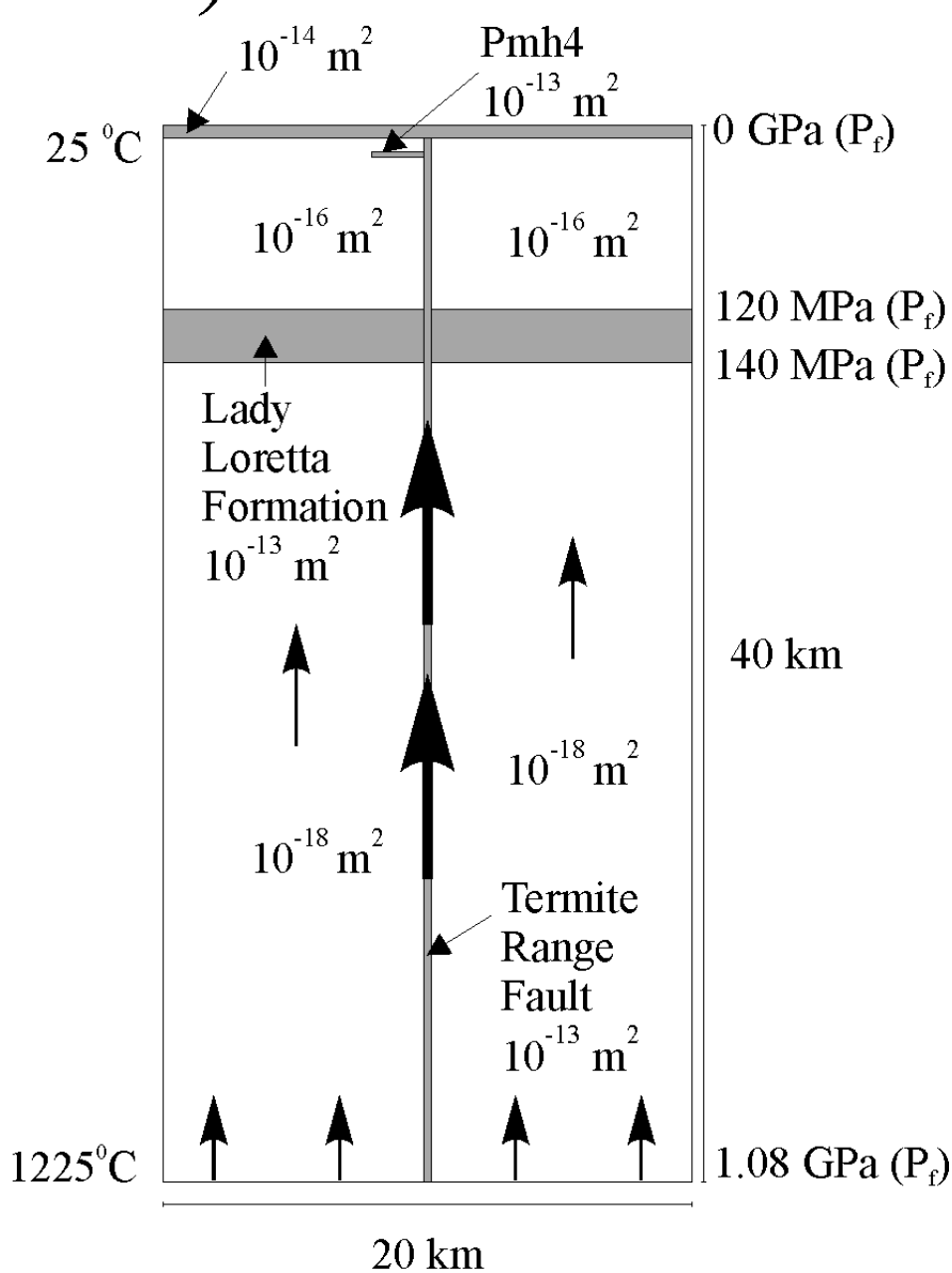
b)

200 °C



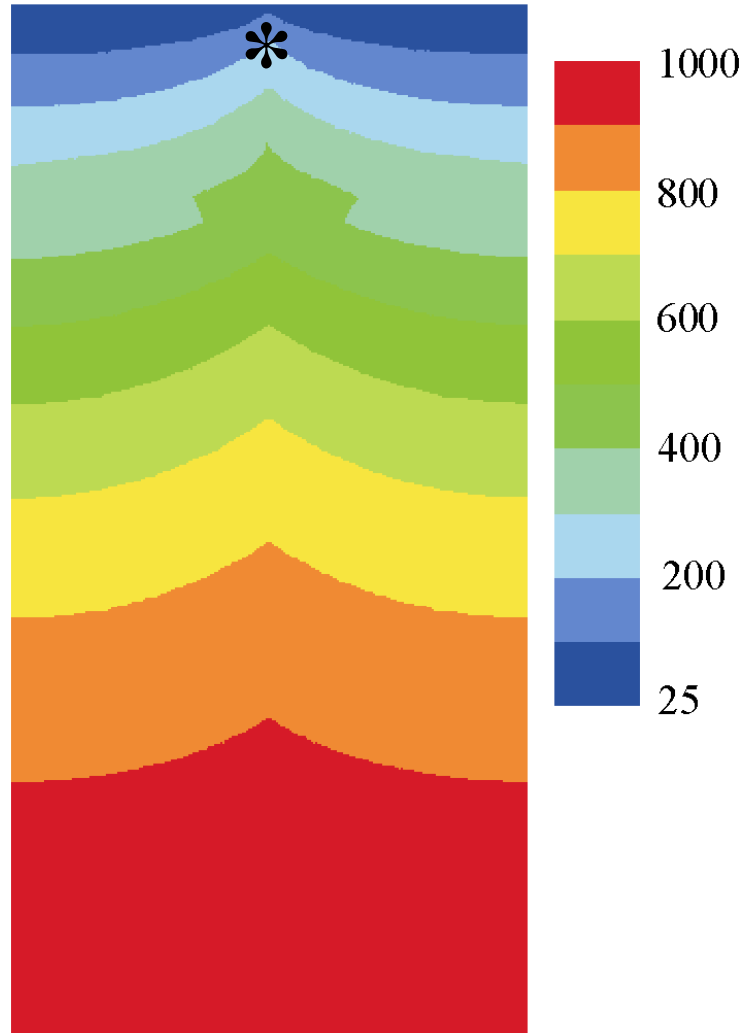


**Fluids at lithostatic pressure injected into base of 40 km crust**



**静岩压力下的  
流体注入地壳  
40km处**

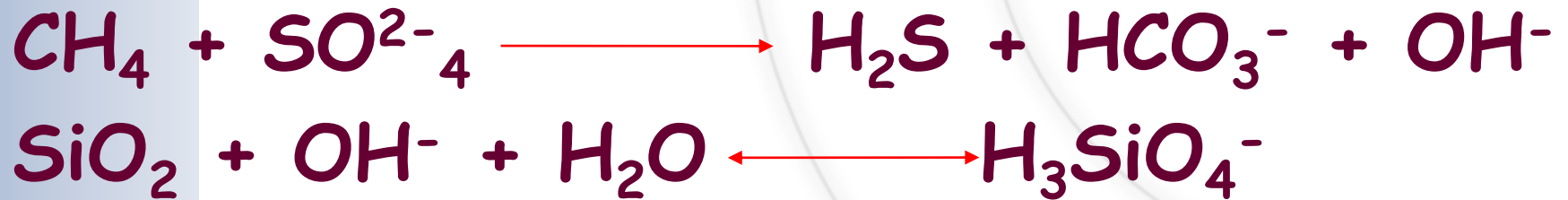
d) 200 °C




**耦合流体流动的化学模拟**

# **COUPLED FLUID FLOW CHEMICAL MODELLING**

# Broadbent Model



(after Dove & Rimstidt, 1994)



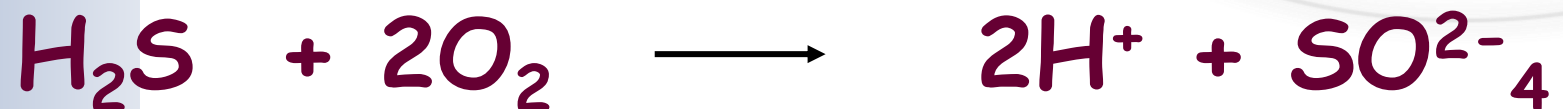


Unfortunately, the reaction

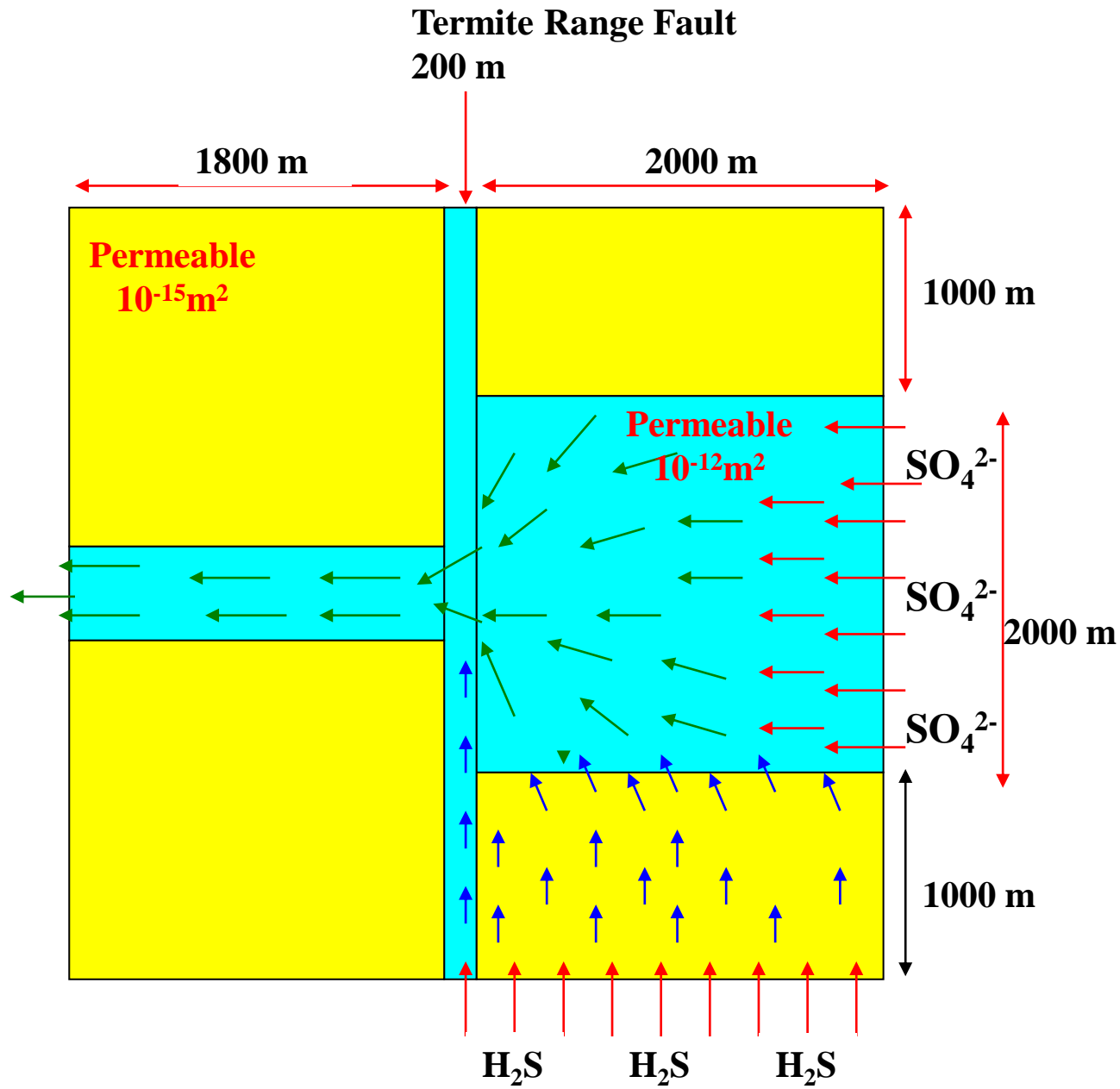


has never been observed experimentally at low temperatures.

We propose



as the important reaction that controls pH.

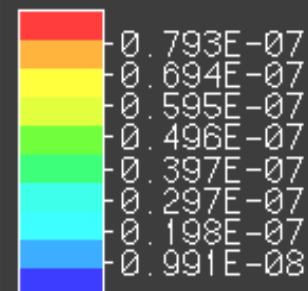


SCALE FACTOR  
0.5000E+02REFER. VECTOR  
→0.8922E-07MAX. VEC. PLOT'D  
0.8922E-07

AT NODE 298

COLOR CODE:

VELOCITY



High fluid  
velocity

The plot shows a grid of velocity vectors. On the left, several horizontal vectors are colored red and orange, indicating high velocity. These vectors enter a vertical channel and then fan out to the right. The vectors further to the right are smaller and colored cyan and blue, indicating lower velocity. The text 'High fluid velocity' is overlaid on the high-velocity region.

SCREEN LIMITS

XMIN - .857E+03

XMAX 0.486E+04

YMIN - .533E+03

YMAX 0.453E+04

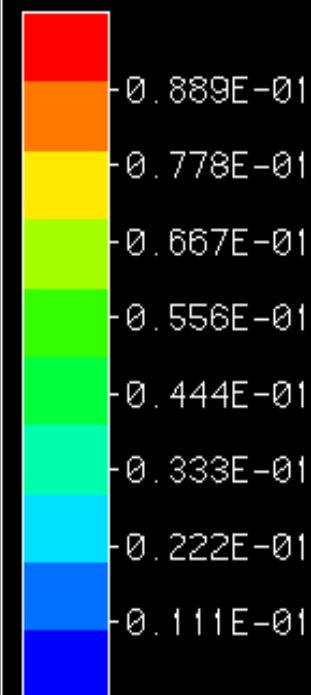
FIDAP 7.62

20 Sep 99

09:05:09



## LEGEND

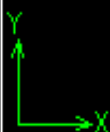
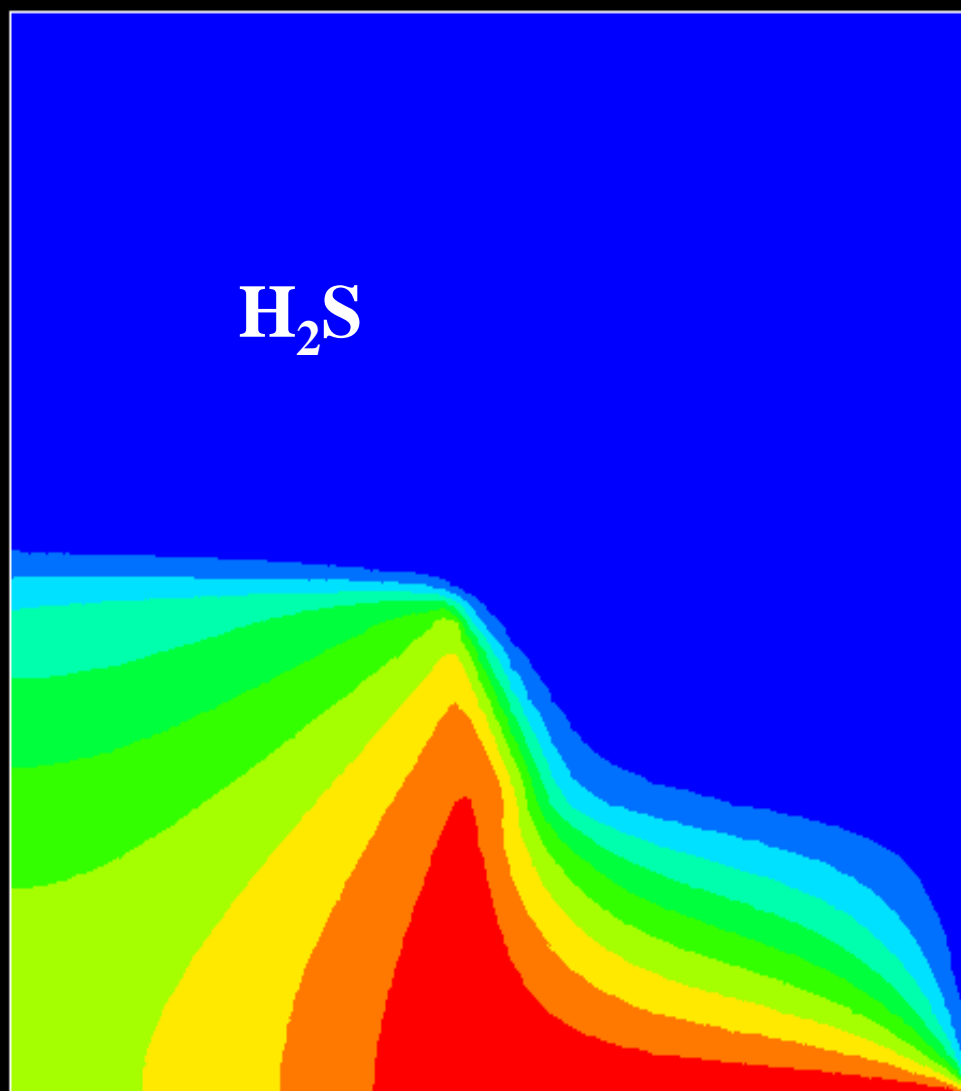


MINIMUM  
0.00000E+00  
MAXIMUM  
0.10000E+00

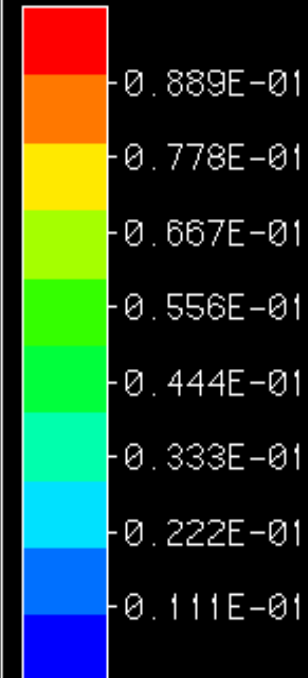
## SCREEN LIMITS

XMIN - .657E+03  
XMAX 0.486E+04  
YMIN - .533E+03  
YMAX 0.453E+04

FIDAP 7.62  
20 Sep 99  
09:02:17



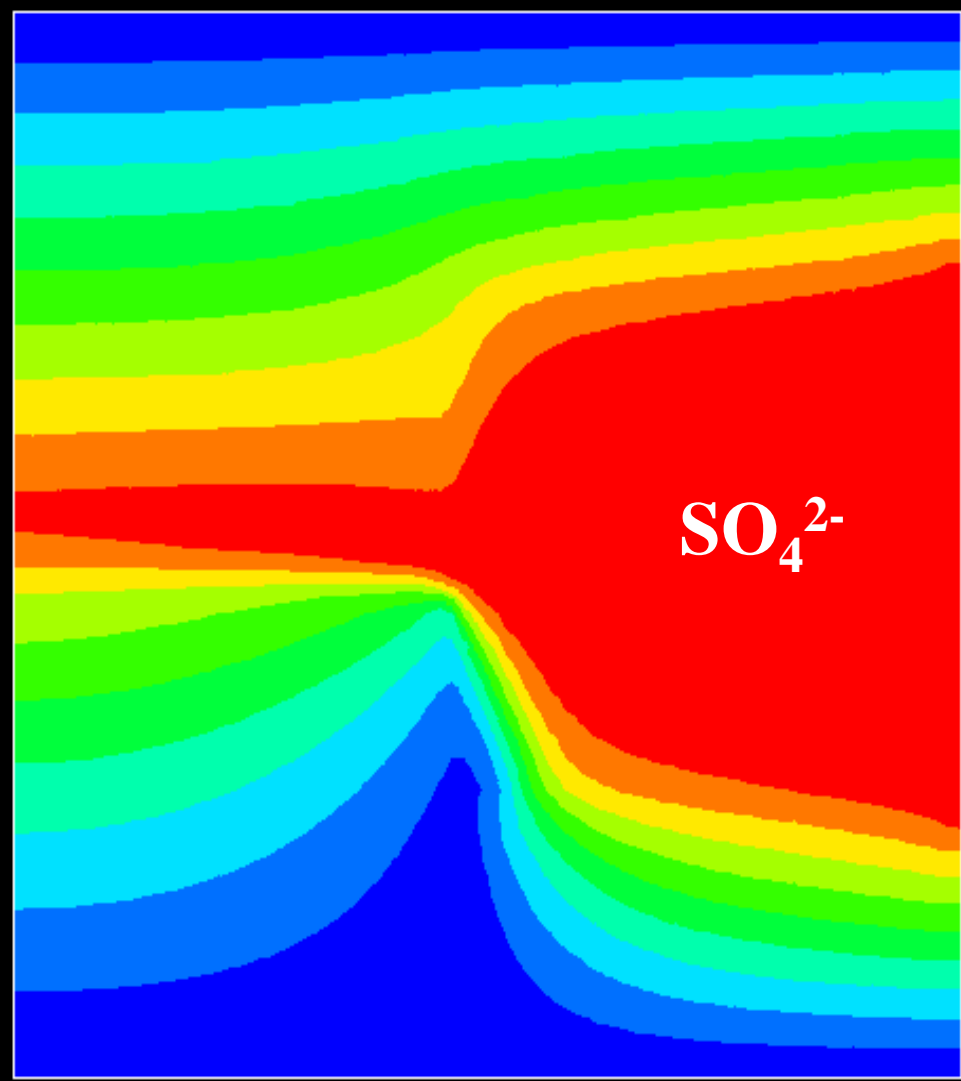
LEGEND

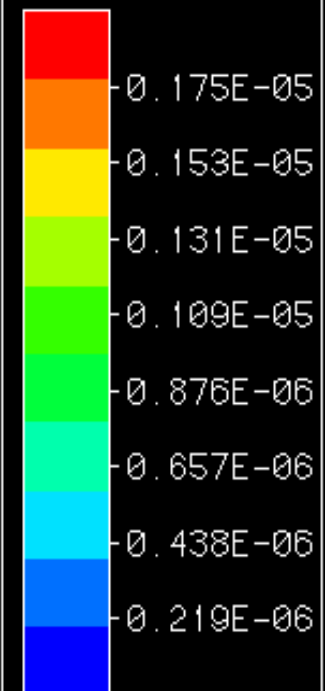


MINIMUM  
0.00000E+00  
MAXIMUM  
0.10000E+00

SCREEN LIMITS  
XMIN -.857E+03  
XMAX 0.486E+04  
YMIN -.533E+03  
YMAX 0.453E+04

FIDAP 7.62  
20 Sep 99  
09:03:43



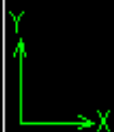
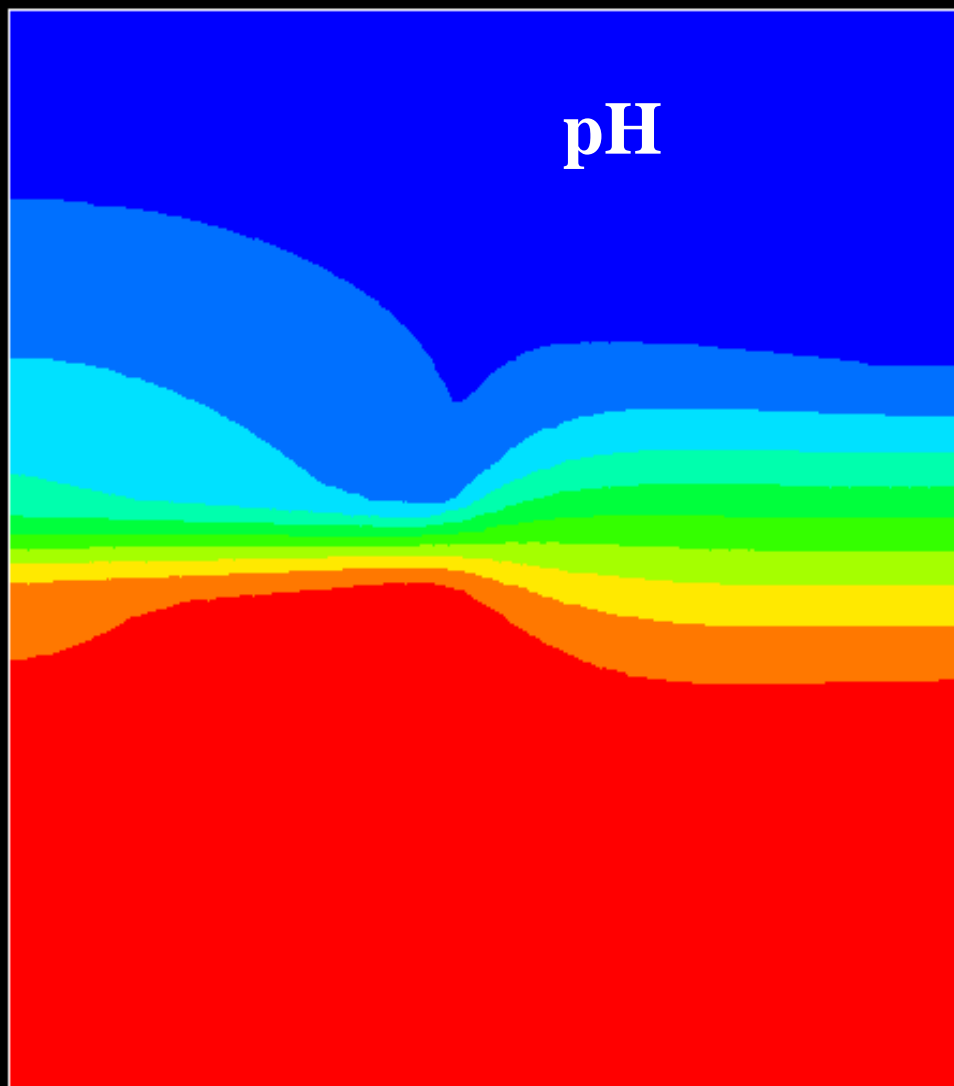
LEGEND

MINIMUM  
0.00000E+00  
MAXIMUM  
0.19704E-05

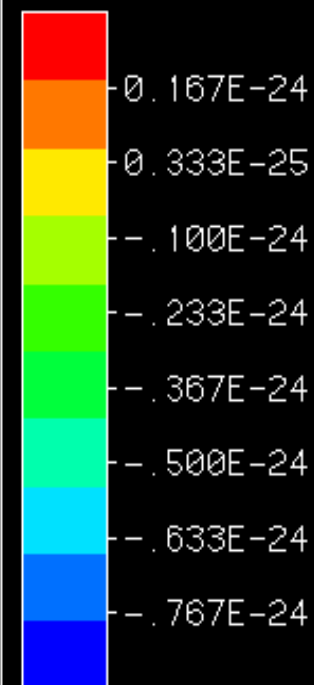
SCREEN LIMITS

XMIN -.857E+03  
XMAX 0.486E+04  
YMIN -.533E+03  
YMAX 0.453E+04

FIDAP 7.62  
20 Sep 99  
09:04:37



## LEGEND



MINIMUM  
-0.48655E-23  
MAXIMUM  
0.15939E-23

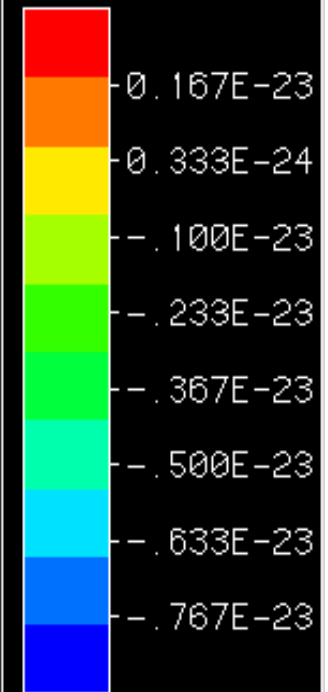
SCREEN LIMITS  
XMIN -0.267E+03  
XMAX 0.427E+04  
YMIN -0.101E+02  
YMAX 0.401E+04

FIDAP 7.62  
20 Sep 99  
09:10:22

Pb

A contour plot showing the precipitation of Pb. The plot is labeled 'Pb' in blue text. The concentration is represented by a color scale from blue (low) to red (high). The highest concentrations (red) are concentrated in a central region, with lower concentrations (blue) extending outwards. The plot is set against a yellow background. A small coordinate system is visible in the bottom-left corner.

LEGEND

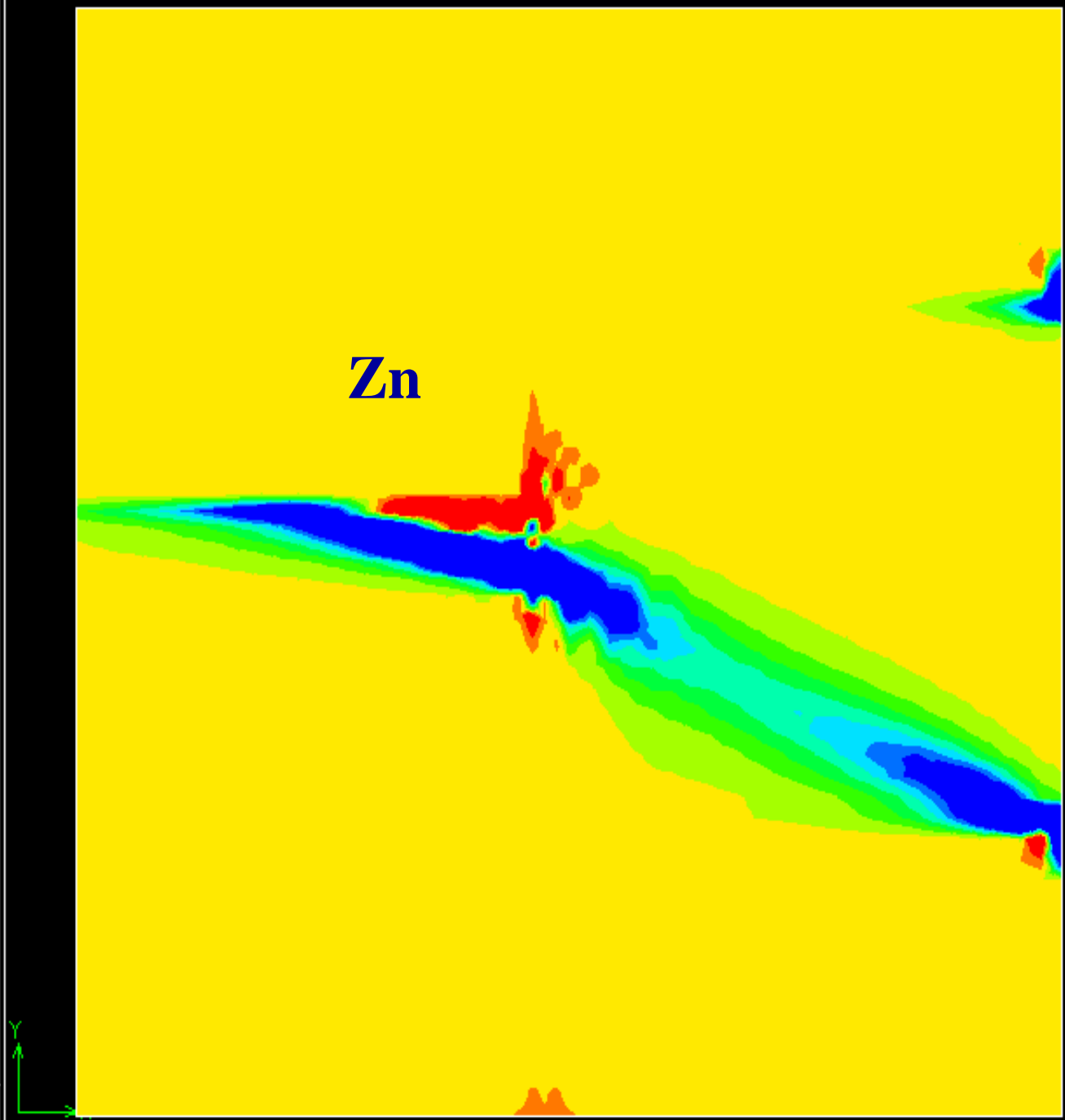


MINIMUM  
-0.44374E-22  
MAXIMUM  
0.14537E-22

SCREEN LIMITS  
XMIN -0.267E+03  
XMAX 0.427E+04  
YMIN -0.101E+02  
YMAX 0.401E+04

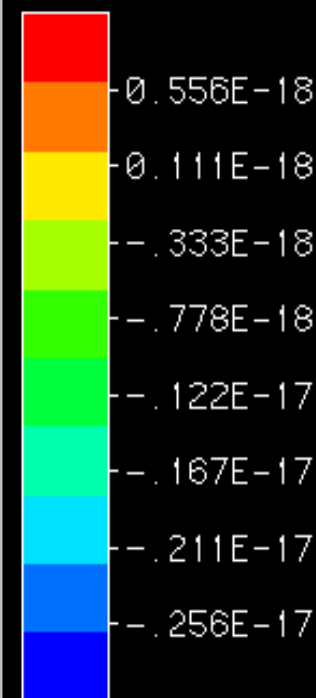
FIDAP 7.62  
20 Sep 99  
09:17:10

Zn





## LEGEND

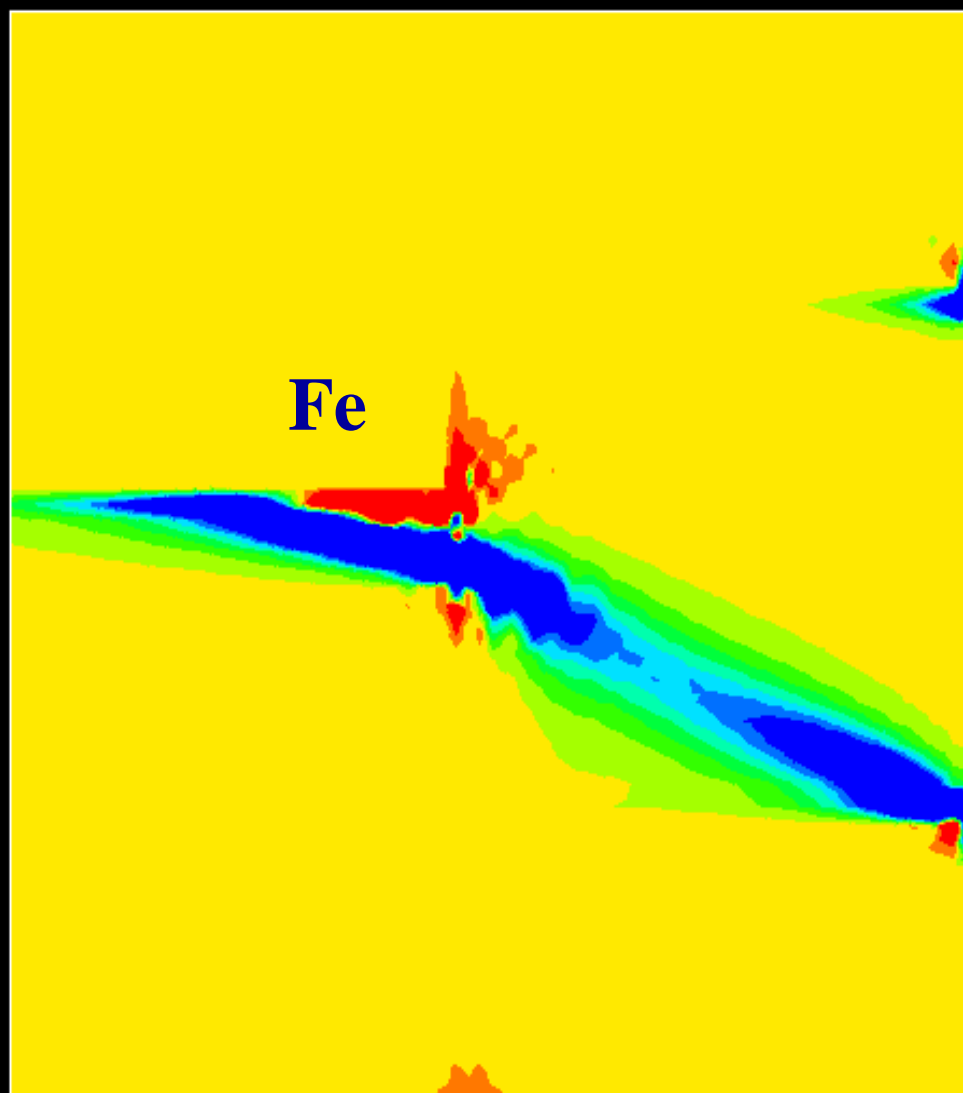


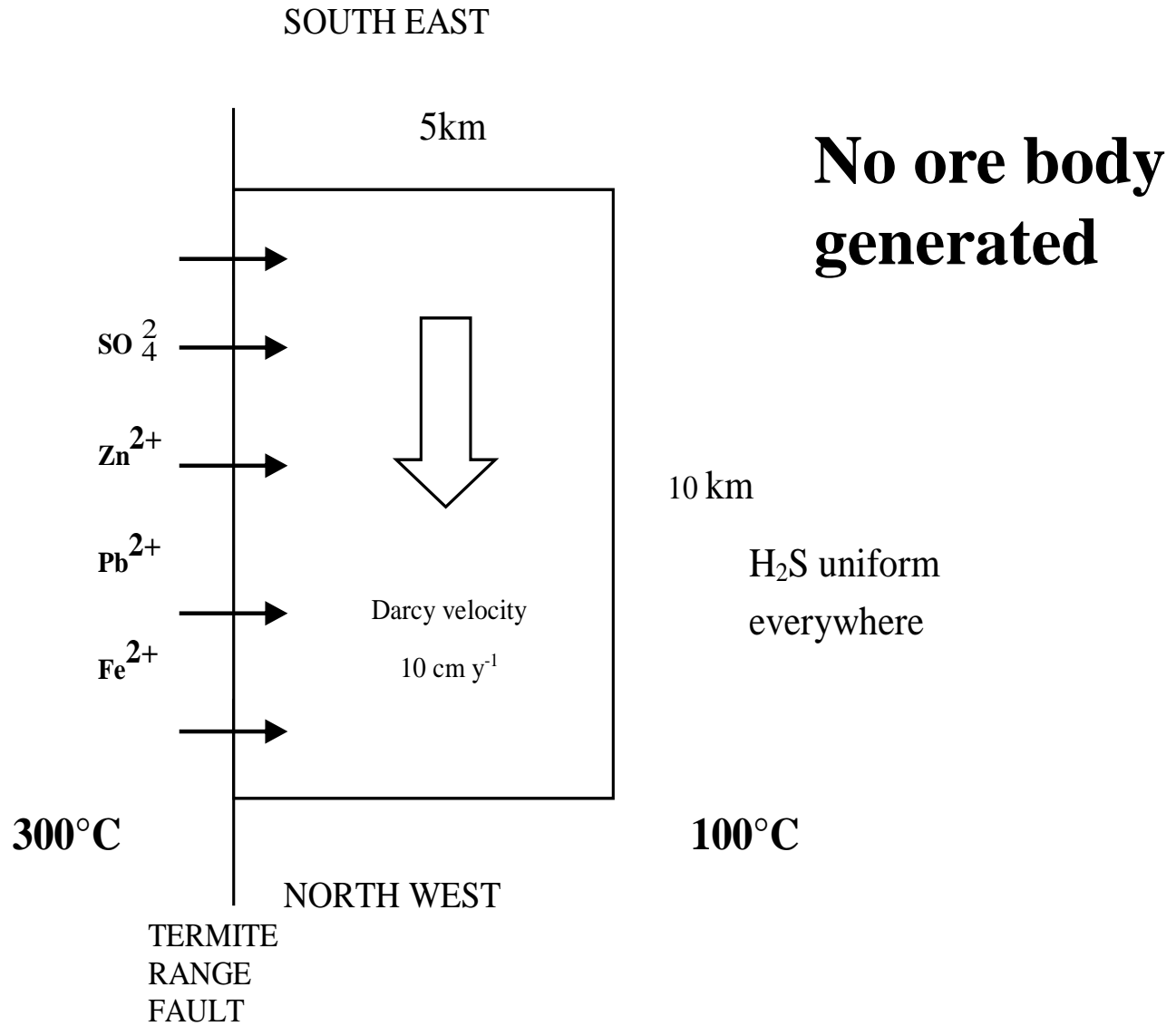
MINIMUM  
 $-0.19821E-16$   
MAXIMUM  
 $0.64933E-17$

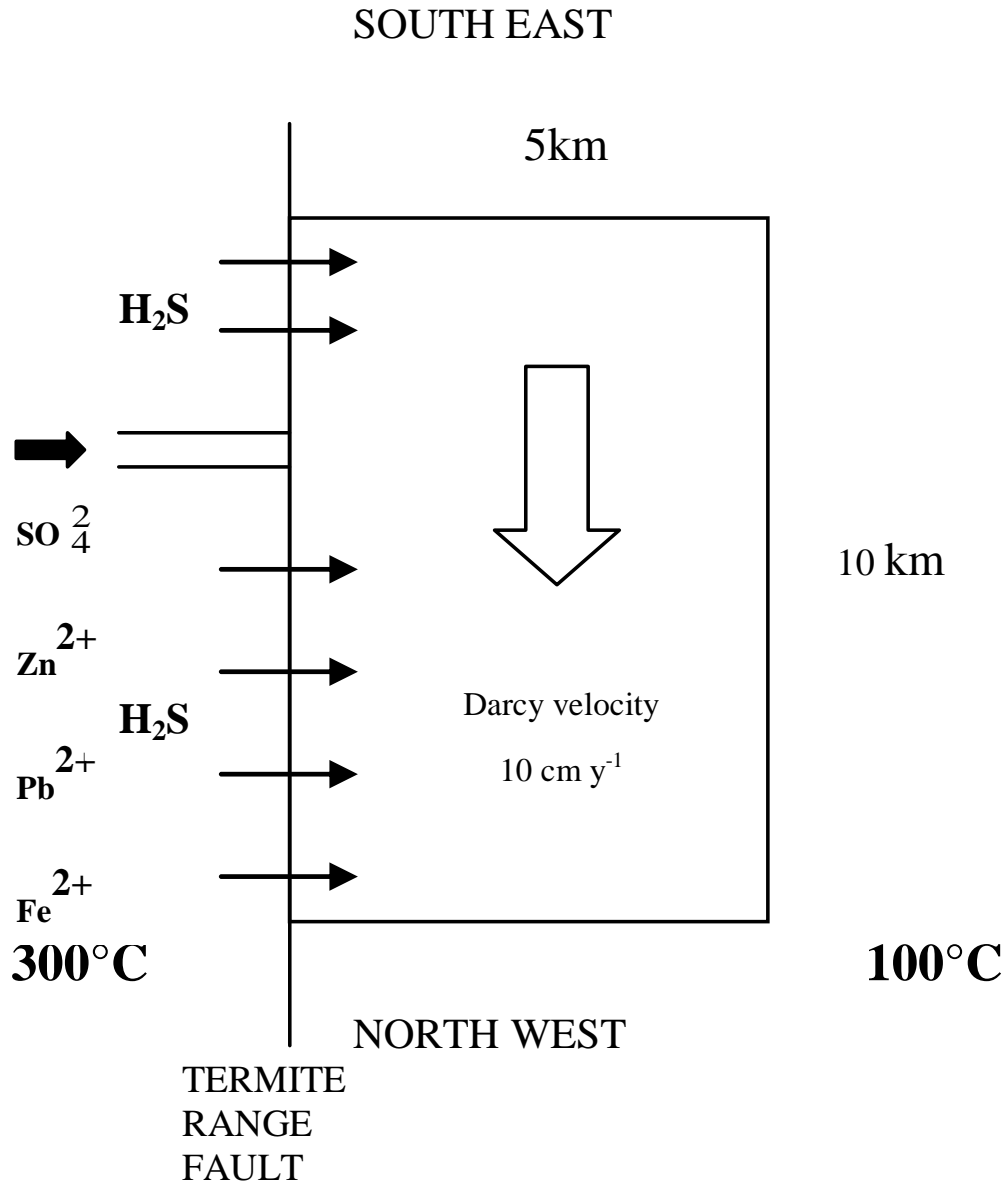
## SCREEN LIMITS

XMIN  $-0.857E+03$   
XMAX  $0.486E+04$   
YMIN  $-0.533E+03$   
YMAX  $0.453E+04$

FIDAP 7.62  
20 Sep 99  
09:07:37







Sphalerite  
闪锌矿

b)



Dissolution



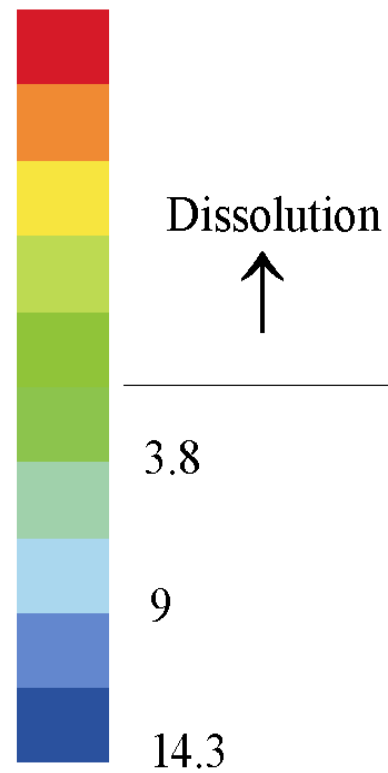
1.6

3.8

6.2

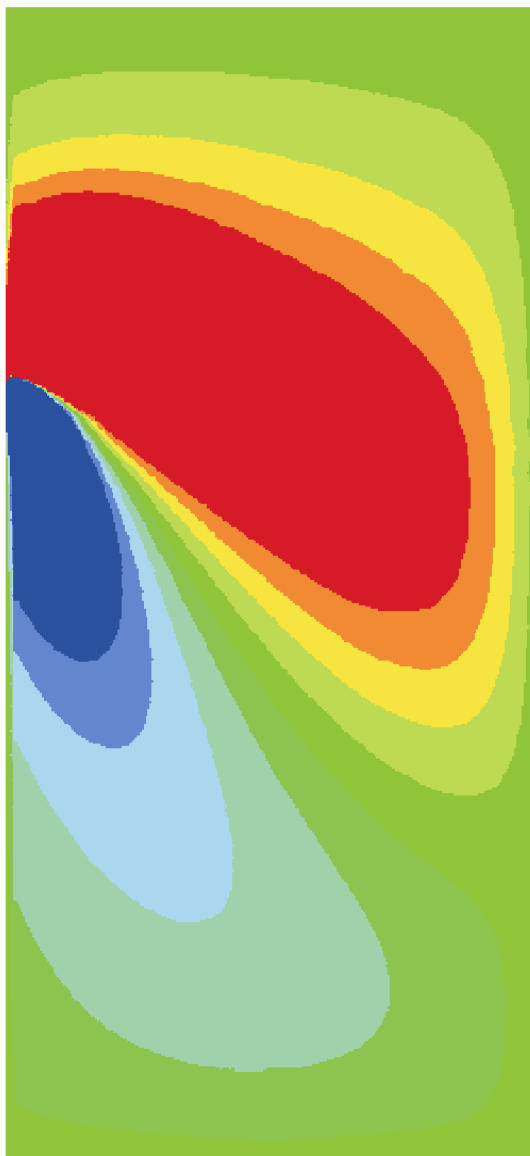
**Galena**  
**方铅矿**

c)



Pyrite  
黄铁矿

d)



Dissolution



0.1

0.3

0.6

# Conclusions

- Models predict that Century is a zinc ore body with minor lead.  
**模型预测，世纪矿床是一个贫铅的锌矿床**
- Metal grades could develop in 2 to 3 MY  
**金属来源于2到3百万年**
- Models predict that pyrite, not pyrrhotite, is the iron sulphide.  
**模型预测生成的铁硫化物是黄铁矿而不是雌黄铁矿**
- Models explain shape of ore body and cross cutting relationship.  
**模型解释了矿体的形状及穿插关系**
- We have not yet added carbonates to investigate siderite distribution.  
**尚未加入碳酸盐讨论的分布**

# Conclusions

- Topography generated by the Isan Orogeny drives basinal fluid flow.  
**Isan造山时间产生的地形起伏驱动盆地内流体运动**
- Horizontal seals defined by impermeable shales.  
**不具渗透性的页岩提供了水平的封闭环境**
- Hydrofracture of  $H_2S$ ,  $CH_4$ ,  $CO_2$  may occur from carbon rich shales.  
**水力压裂的 $H_2S$ ,  $CH_4$ ,  $CO_2$ 可能发生自从富C页岩**



# Conclusions

- Faults such as the Termite Range Fault provide a conduit for fluids.

**断层提供了热液通道**

- Permeable horizons act as the high fluid flow systems.

**具有渗透性的岩层为高流体流动系统**

- D2 closes the system off.

**D2使成矿系统的关闭**

# 3 Conclusions

- Fluid mixing produces high grade  
流体混合形成高的品位
- Structural architecture enables mixing  
构造结构促使流体混合
- One must integrate data sets at all scales to reveal the controls of architecture on fluid mixing  
需要在多尺度下整合数据，揭露流体混合的结构控制因素

A. Ord, B. E. Hobbs, Y. Zhang, G. C. Broadbent, M. Brown, G. Willetts, P. Sorjonen-Ward, J. L. Walshe, C. Zhao 2002.

Geodynamic modelling of the Century deposit, Mt Isa Province, Queensland. Australian Journal of Earth Sciences 49, 1011-1039.



**Thank you**